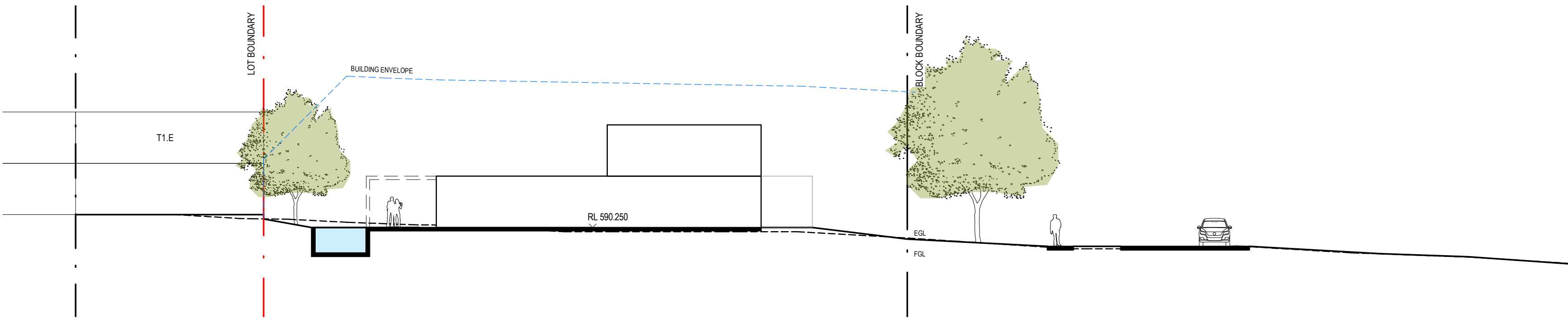
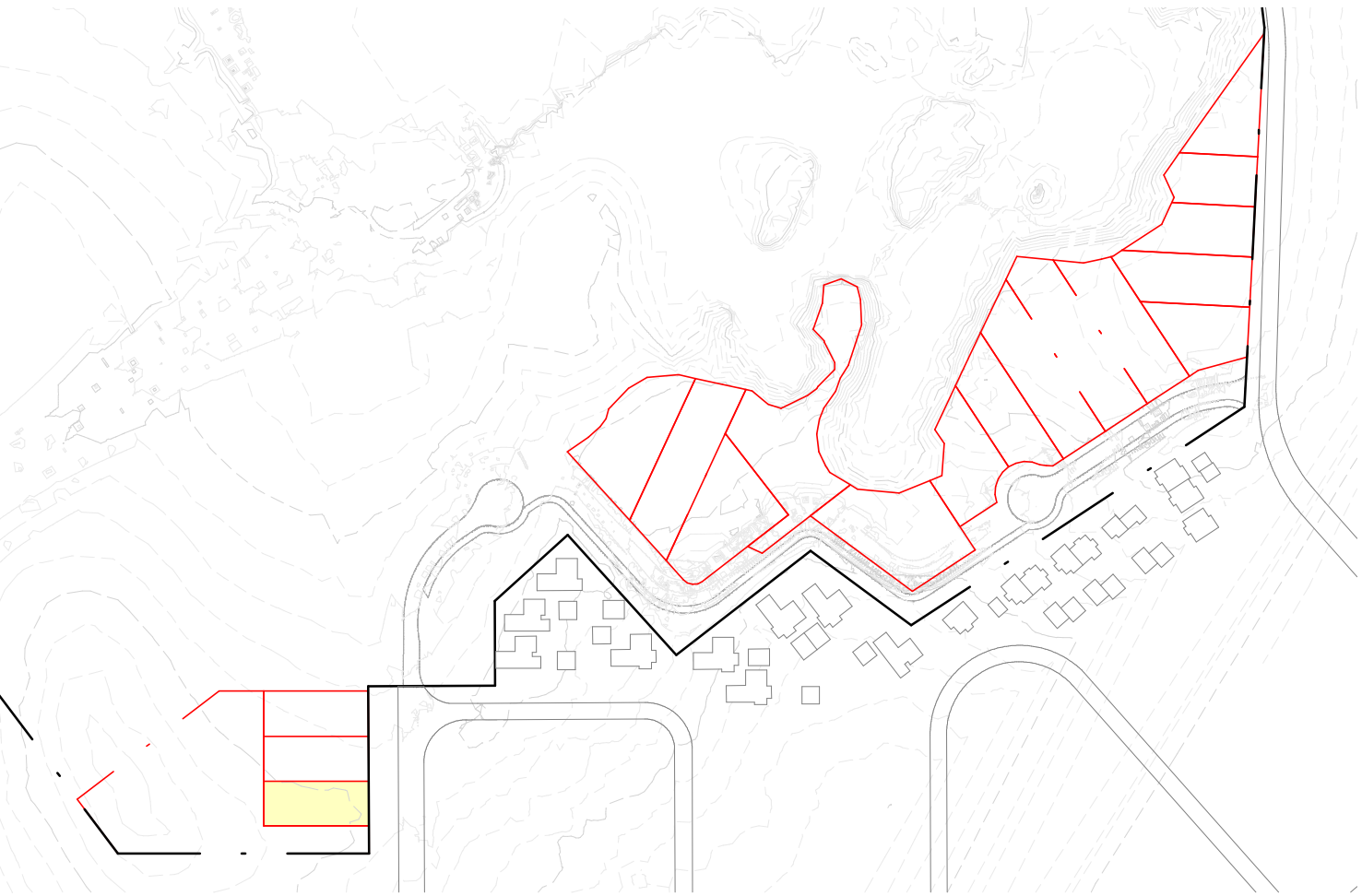


1 T4 - LOT STUDY - PLAN

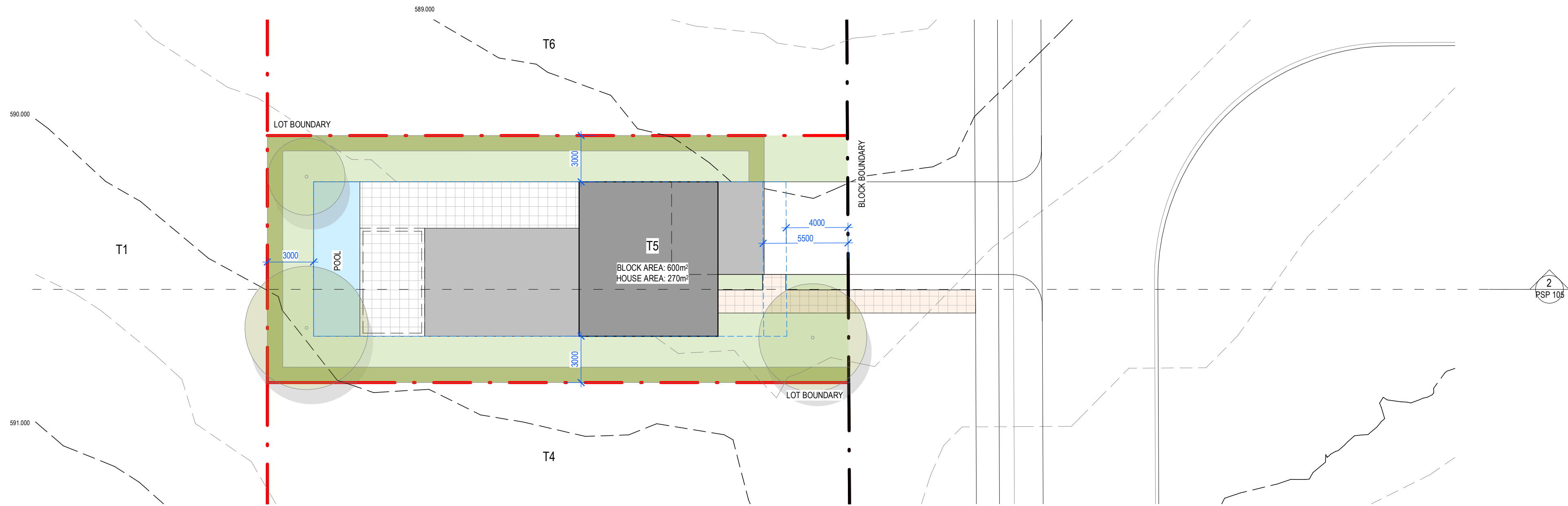


2 T4 - LOT STUDY - SECTION

LOT LOCATION KEY
1:200 @ A1



LEGEND	
---	EXISTING GROUND LINE
—	FINISHED GROUND LINE
---	CIVIL DESIGN LEVELS
---	BUILDING ENVELOPE / BOUNDARY SETBACK

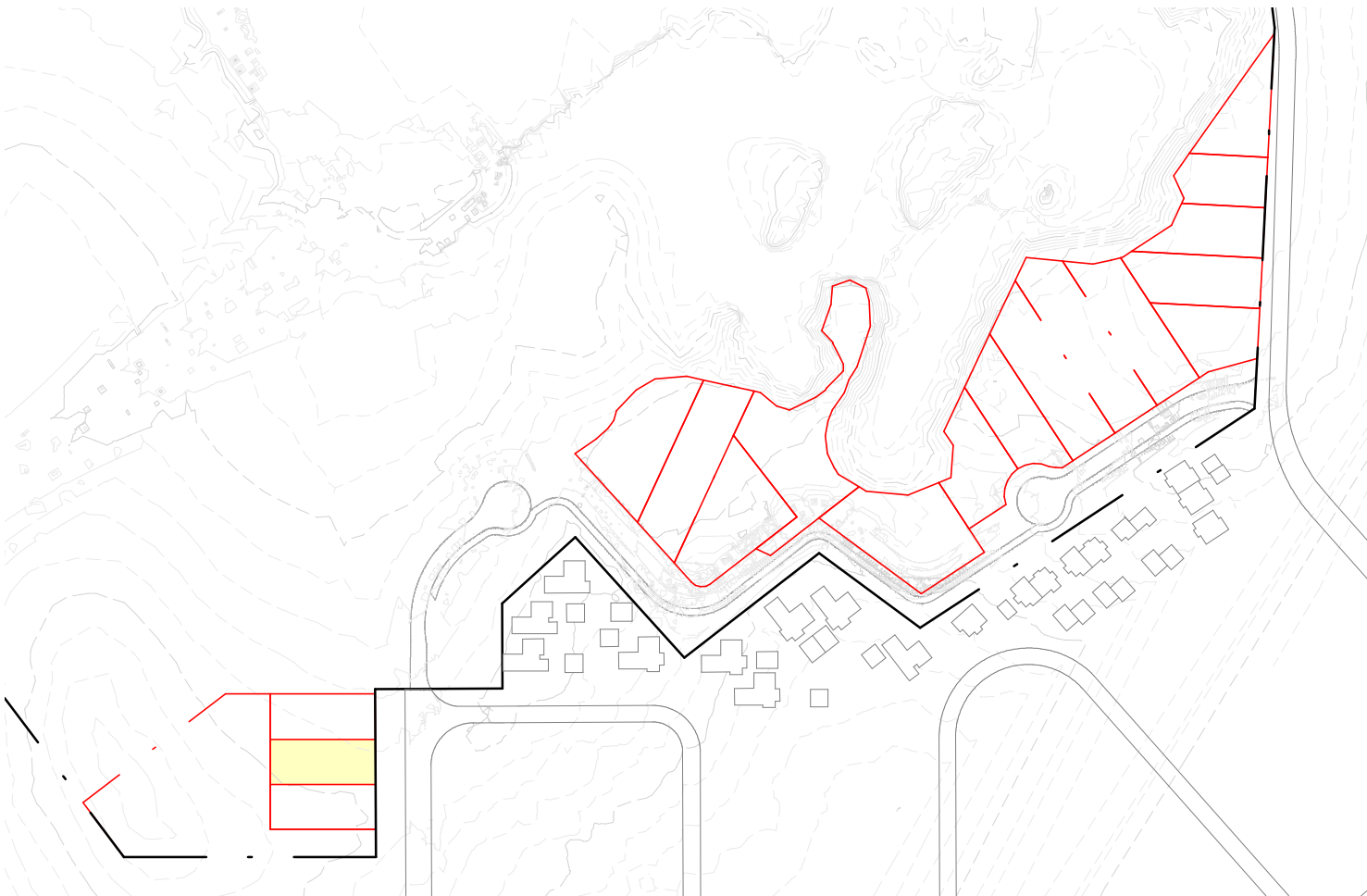


1 T5 - LOT STUDY - PLAN

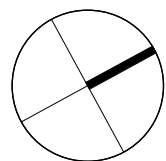


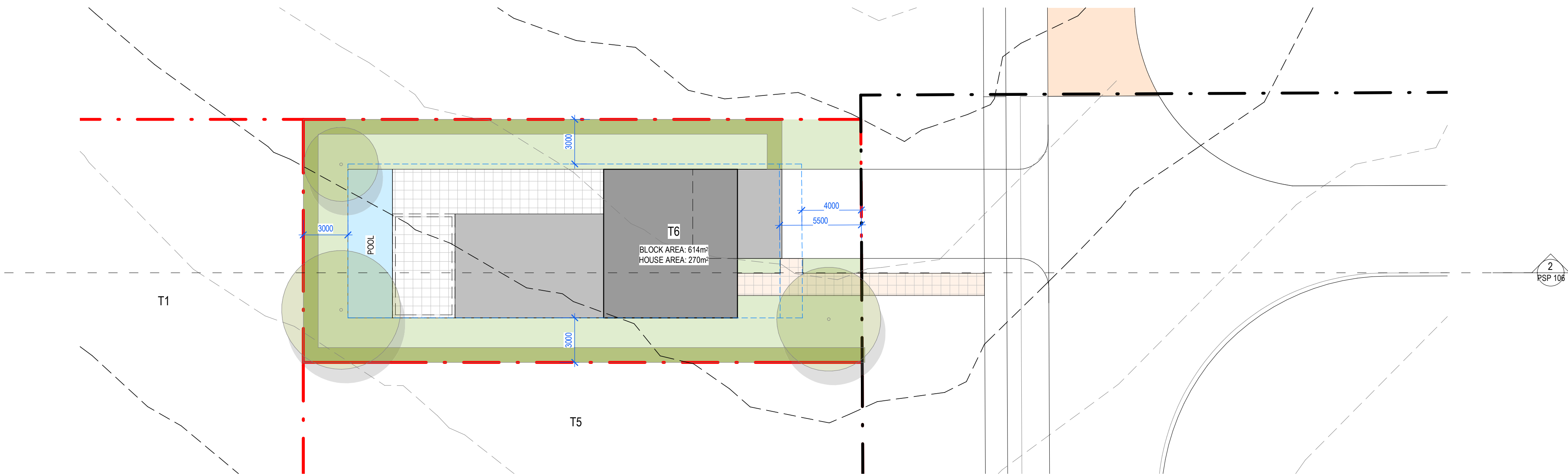
2 T5 - LOT STUDY - SECTION

LOT LOCATION KEY
1:200 @ A1

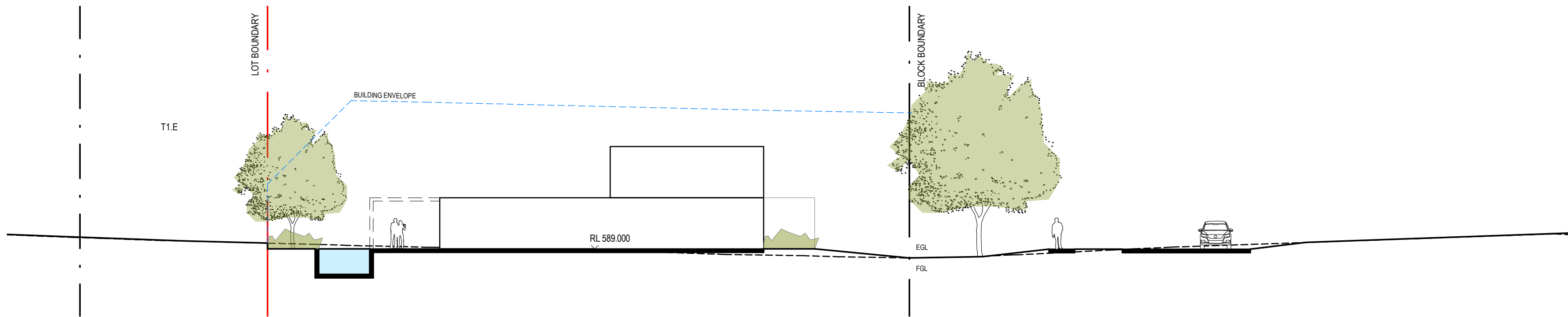


LEGEND	
---	EXISTING GROUND LINE
—	FINISHED GROUND LINE
---	CIVIL DESIGN LEVELS
---	BUILDING ENVELOPE / BOUNDARY SETBACK



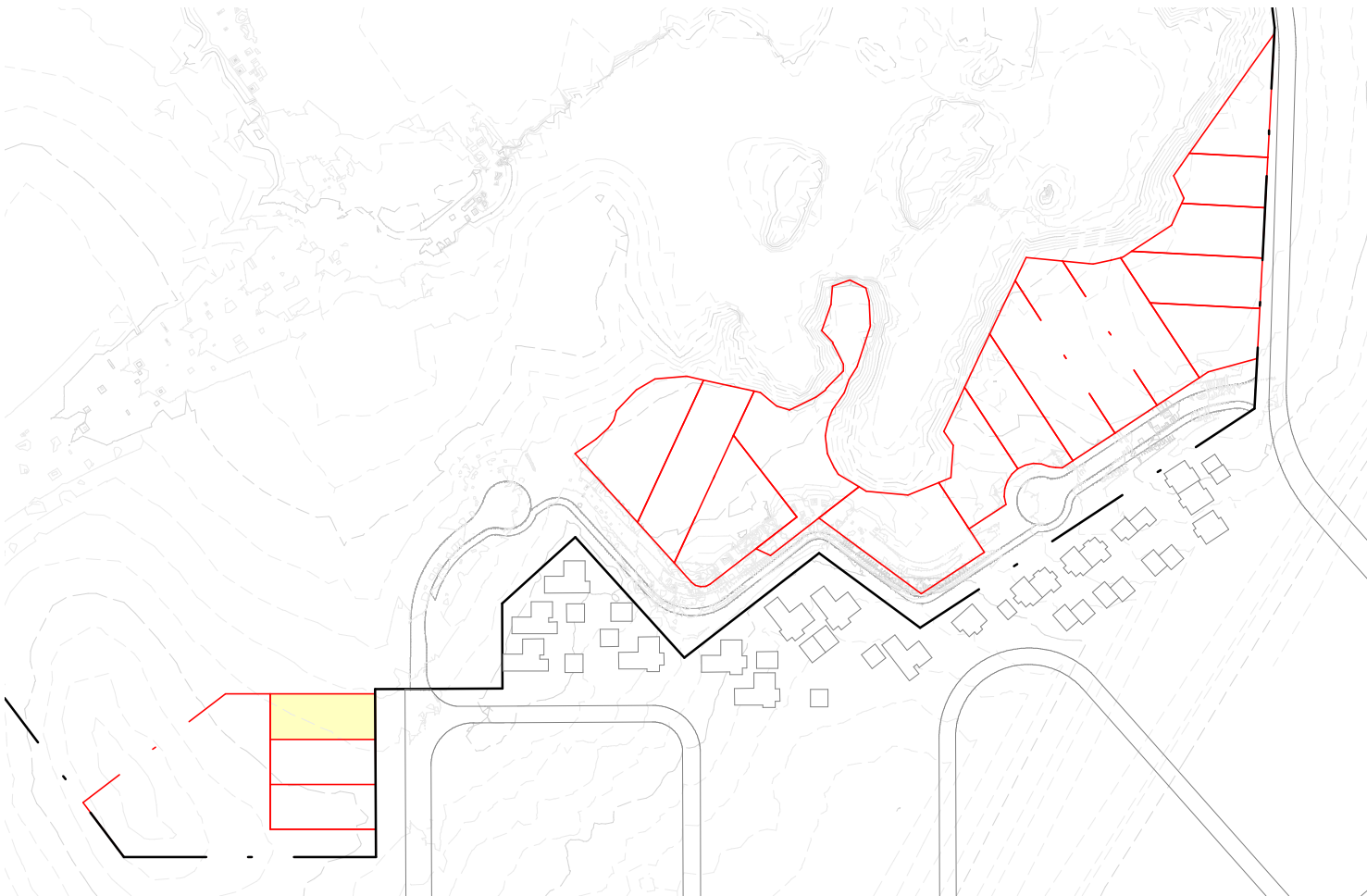


1 T6 - LOT STUDY - PLAN

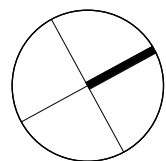


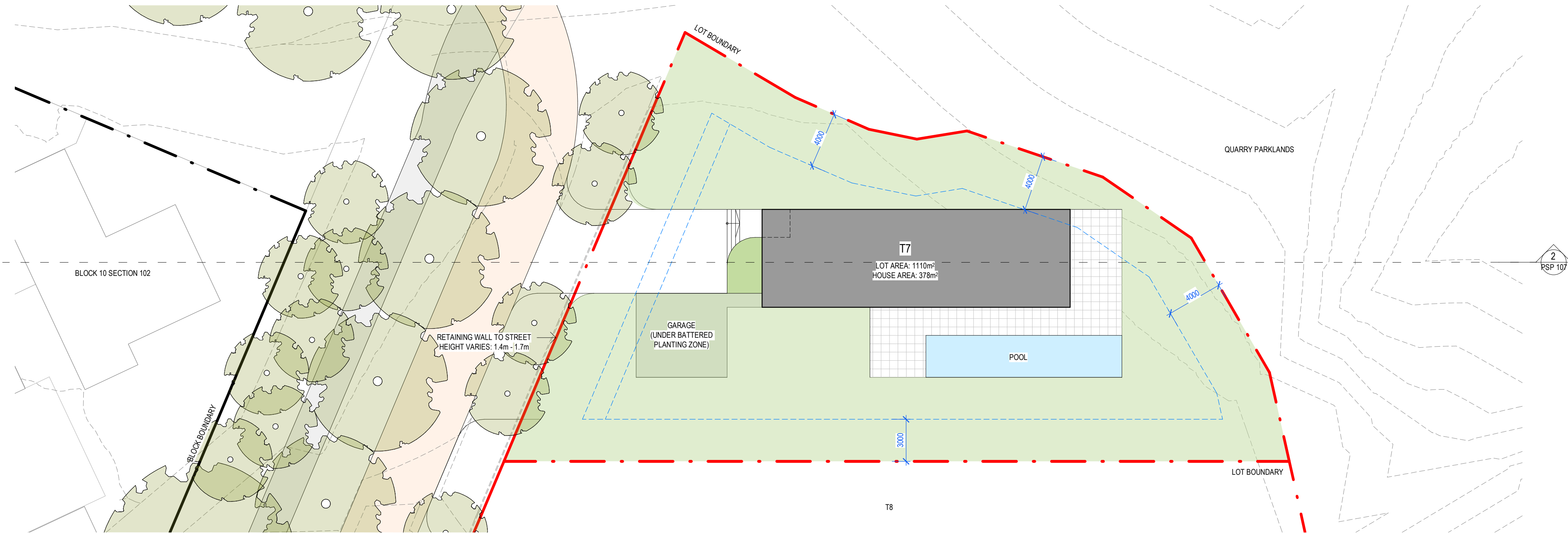
2 T6 - LOT STUDY - SECTION

LOT LOCATION KEY
1:200 @ A1

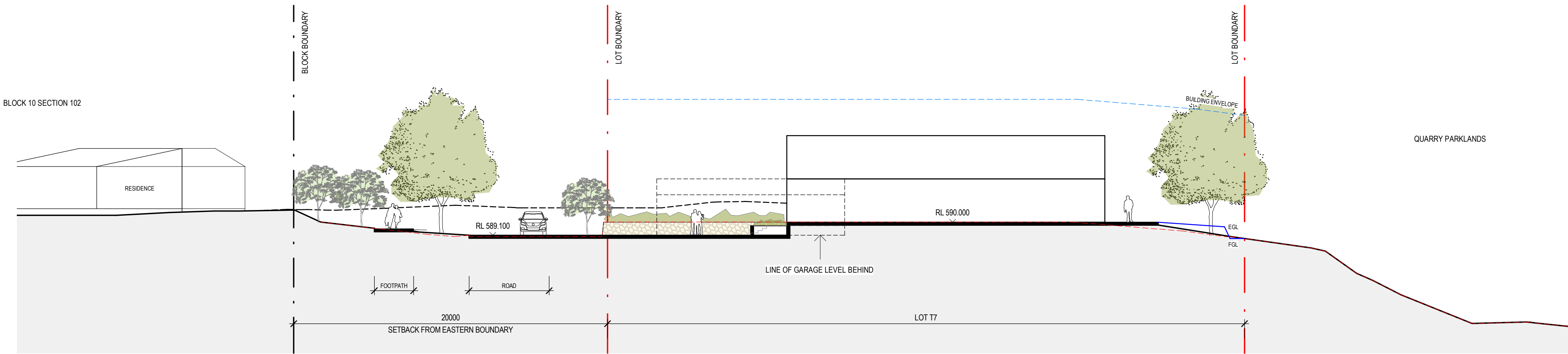


LEGEND	
---	EXISTING GROUND LINE
—	FINISHED GROUND LINE
---	CIVIL DESIGN LEVELS
---	BUILDING ENVELOPE / BOUNDARY SETBACK



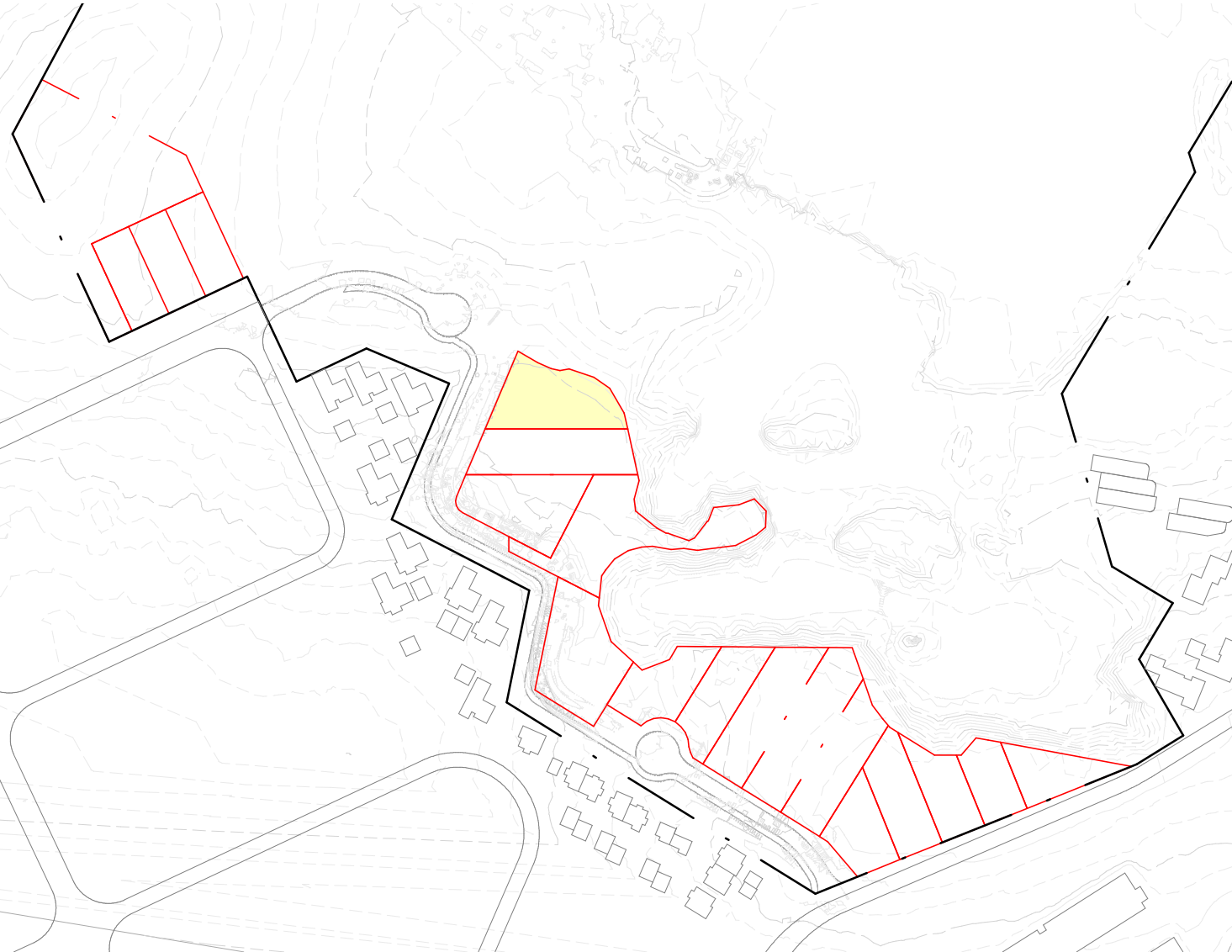


T7 - LOT STUDY - PLAN



T7 - LOT STUDY - SECTION

LOT LOCATION KEY
1:200 @ A1

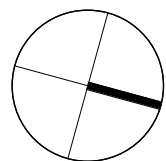


LEGEND	
---	EXISTING GROUND LINE
---	FINISHED GROUND LINE
---	CIVIL DESIGN LEVELS
---	BUILDING ENVELOPE / BOUNDARY SETBACK

1:200 @ A1 UNCONTROLLED ISSUE



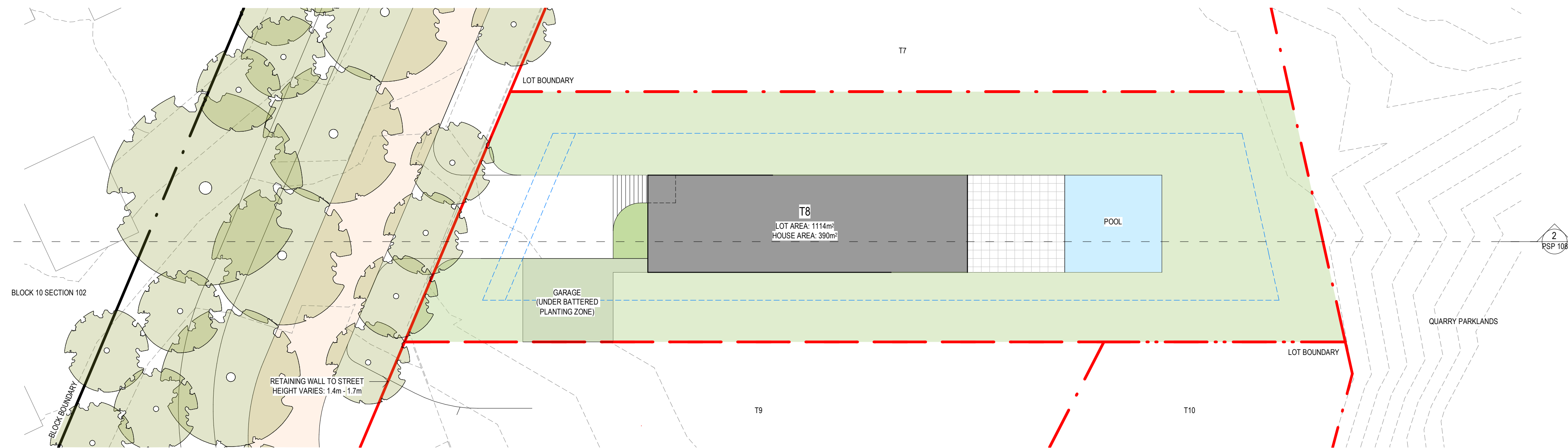
MARCH 2021 REVISION



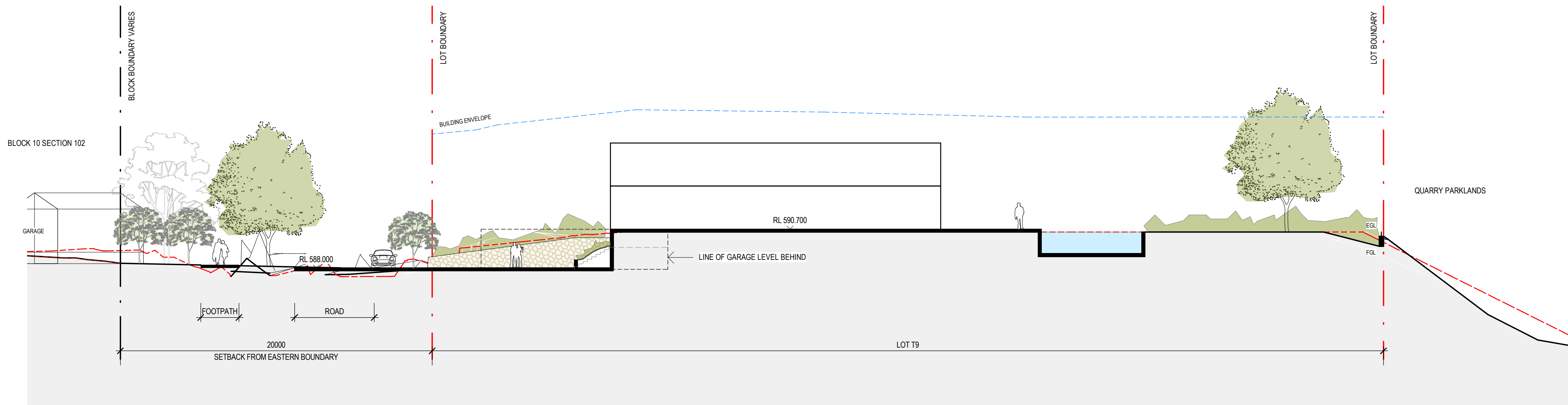
LOT STUDY - T7

DOMA

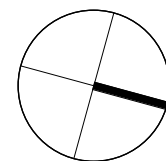
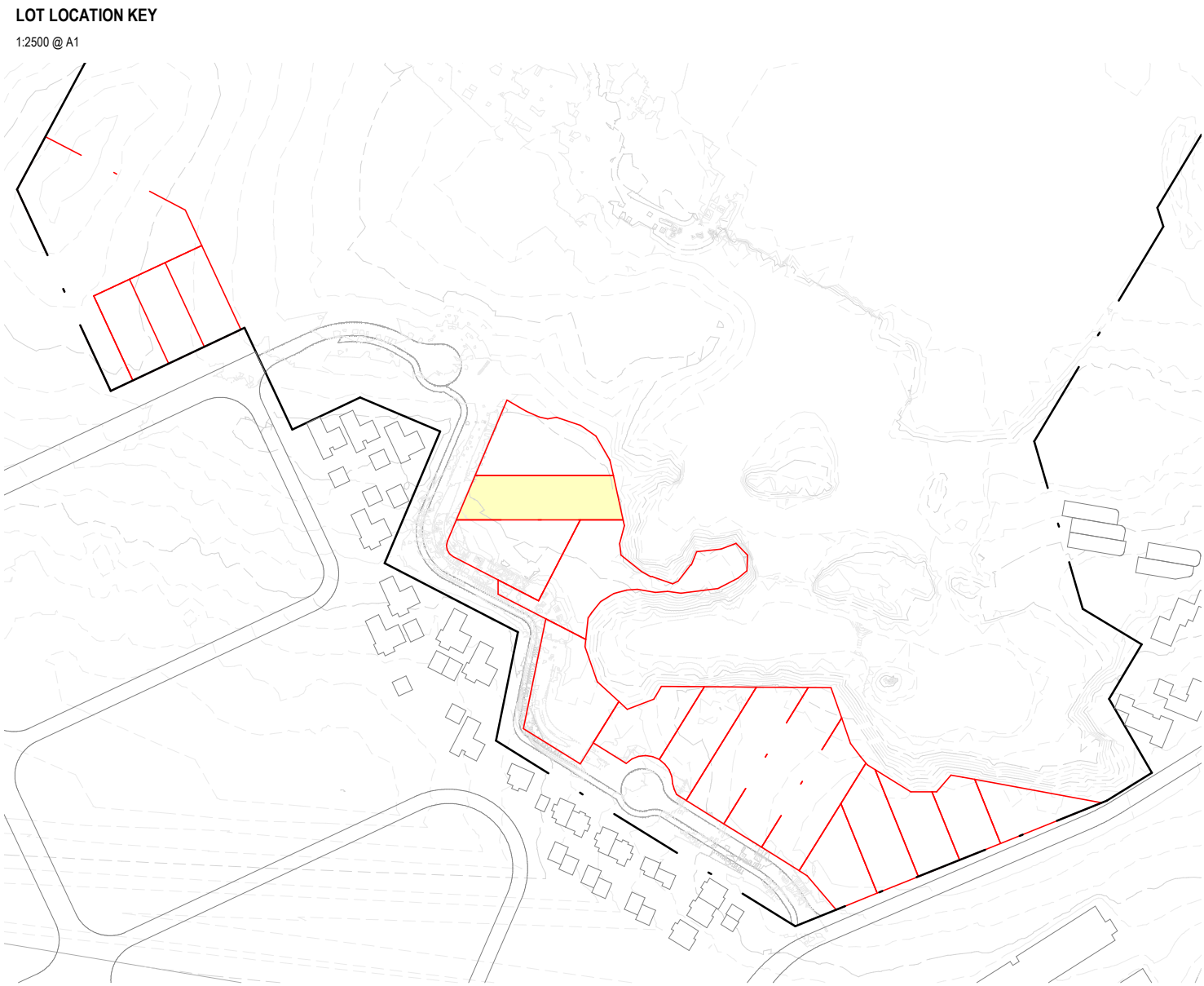
STEWART
ARCHITECTURE

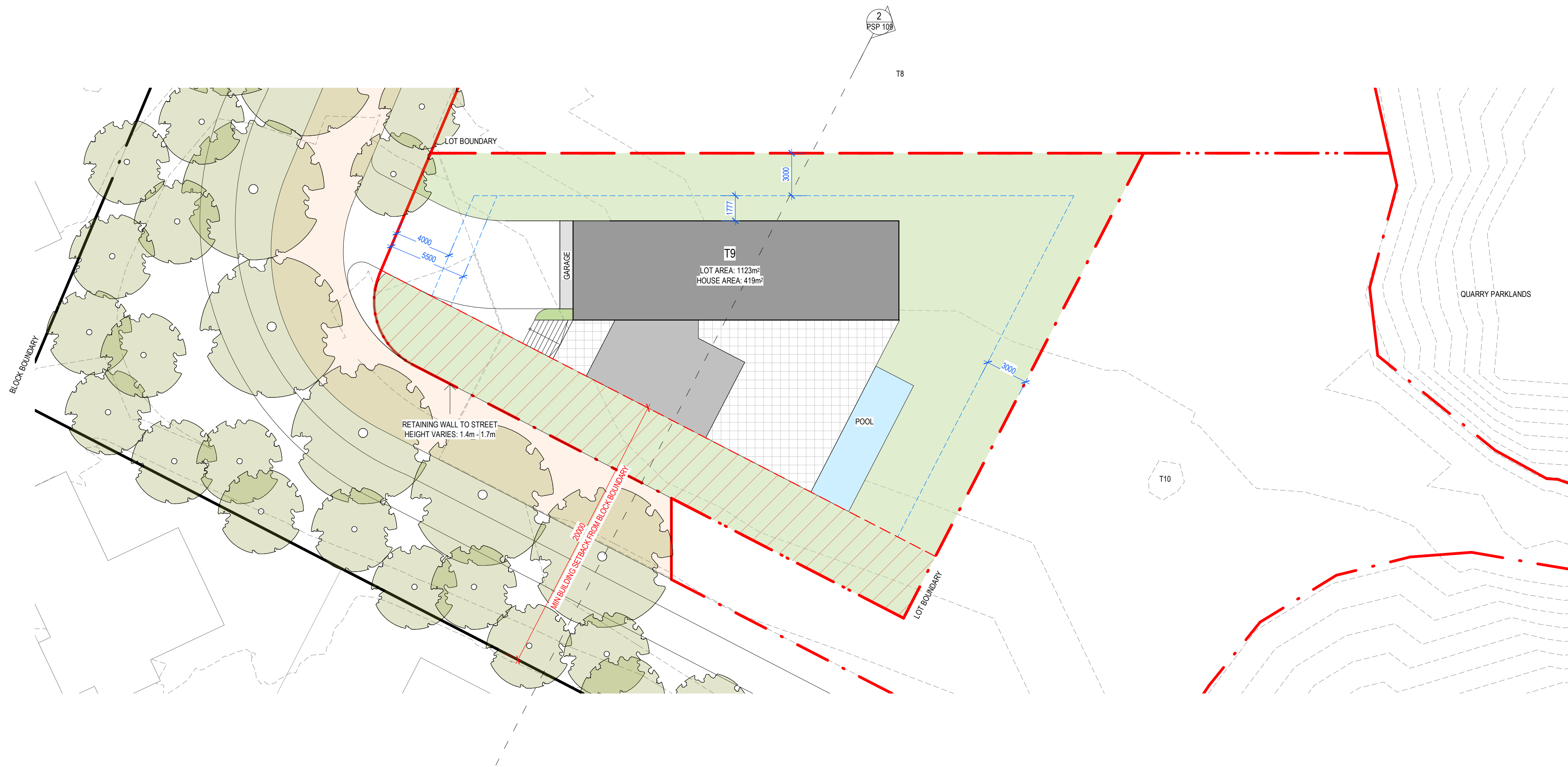


T8 - LOT STUDY - PLAN

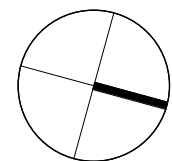
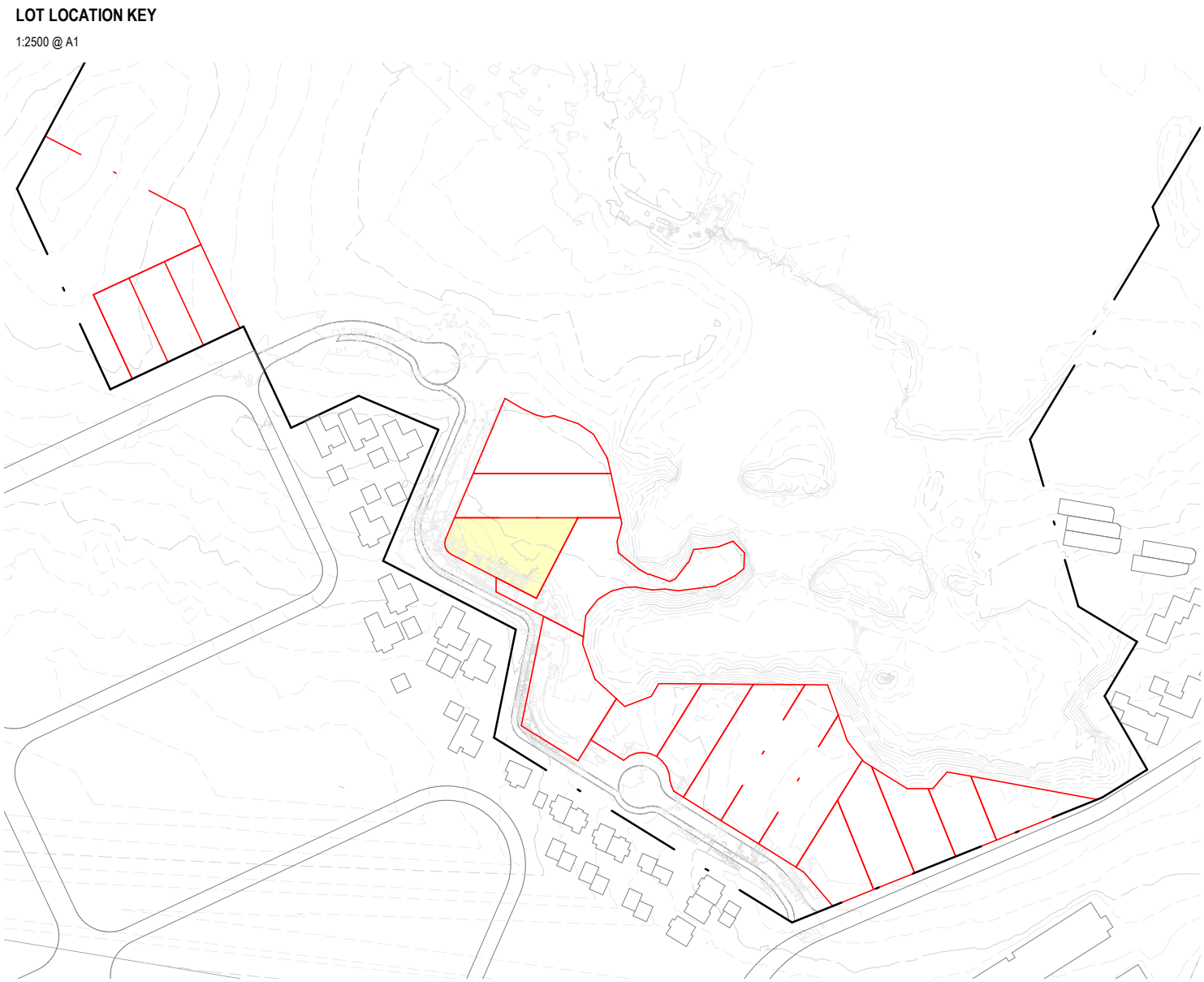


T8 - LOT STUDY - SECTION

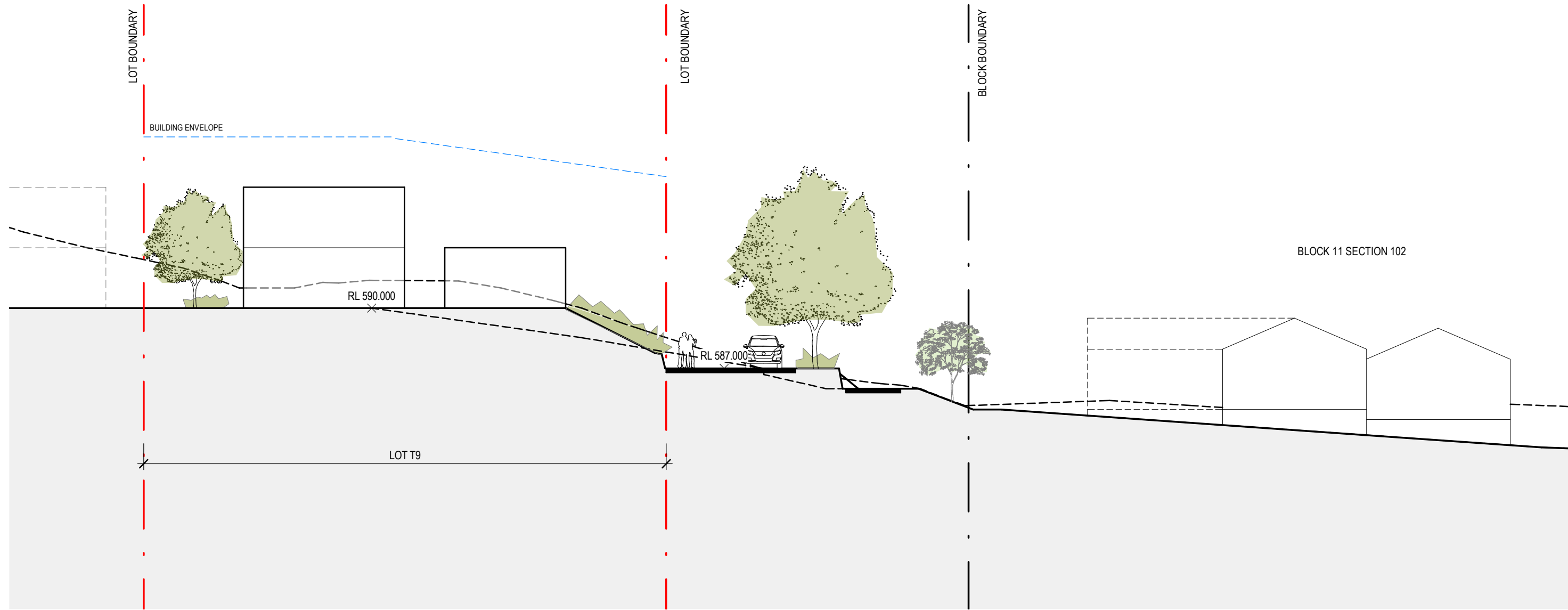




T9 - LOT STUDY - PLAN



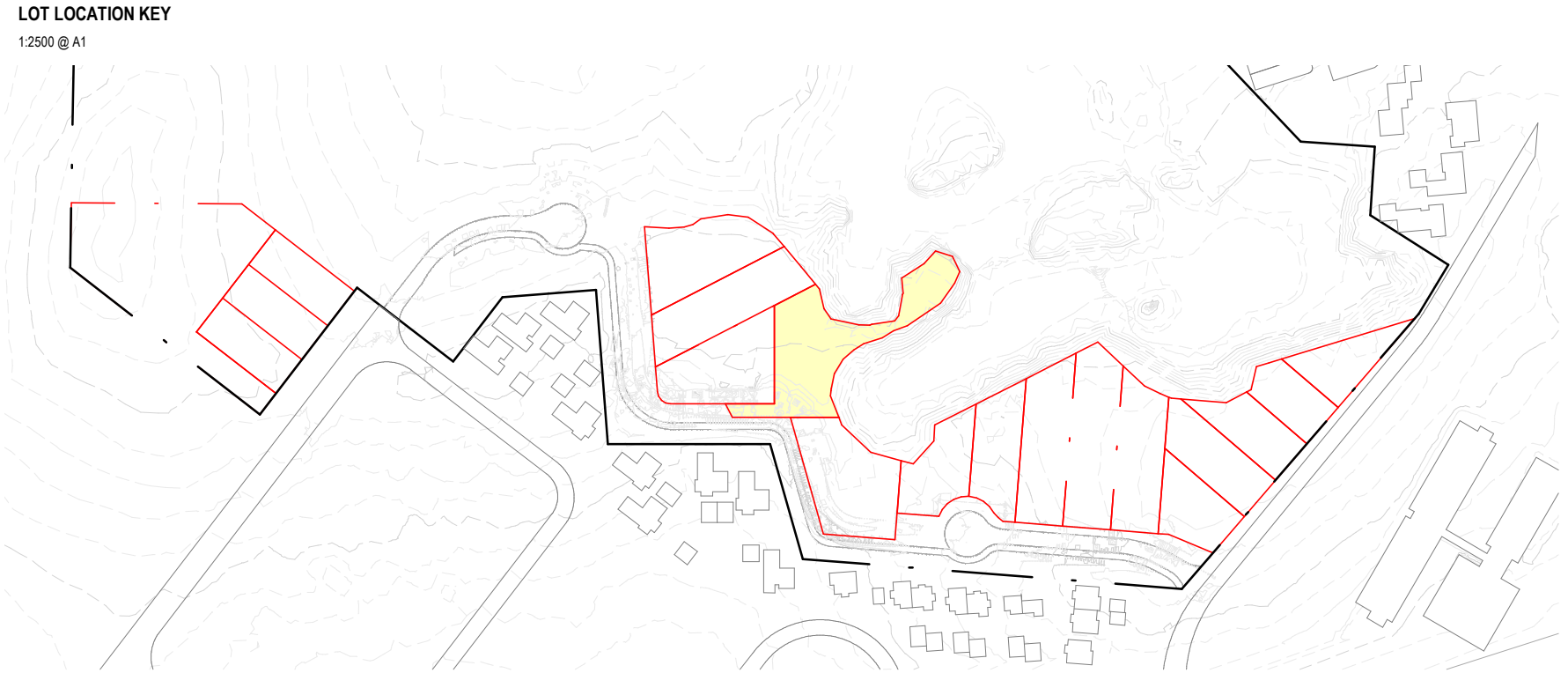
LEGEND	
	EXISTING GROUND LINE
	FINISHED GROUND LINE
	CIVIL DESIGN LEVELS
	BUILDING ENVELOPE / BOUNDARY SETBACK



T9 - LOT STUDY - SECTION SHORT

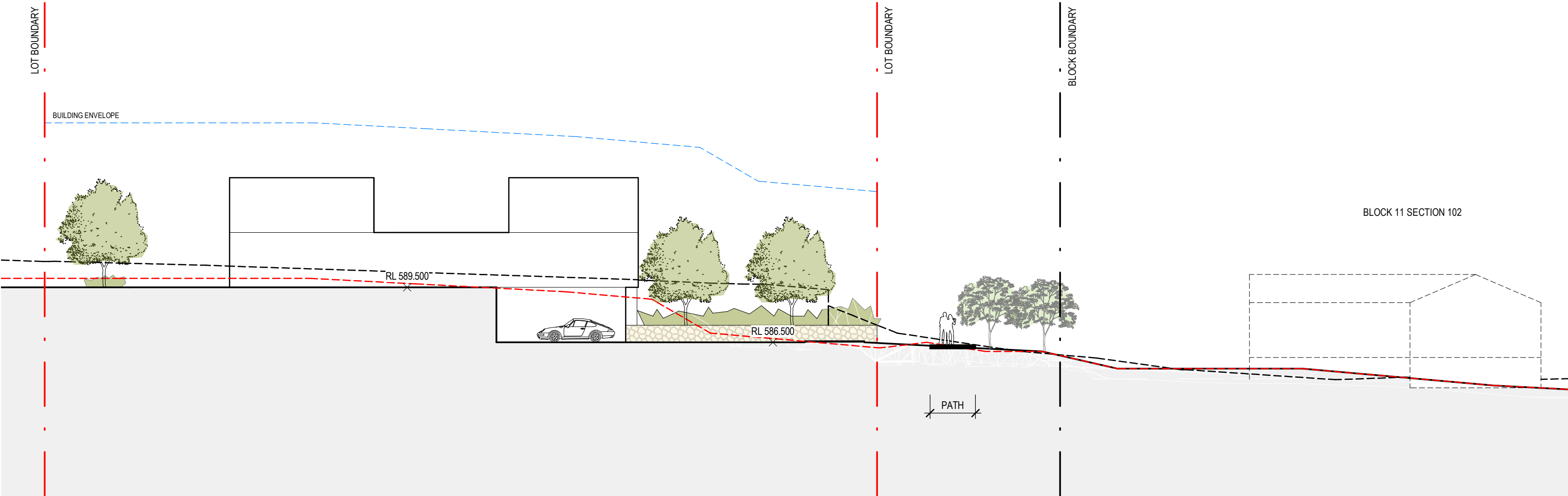


T10 - LOT STUDY - PLAN

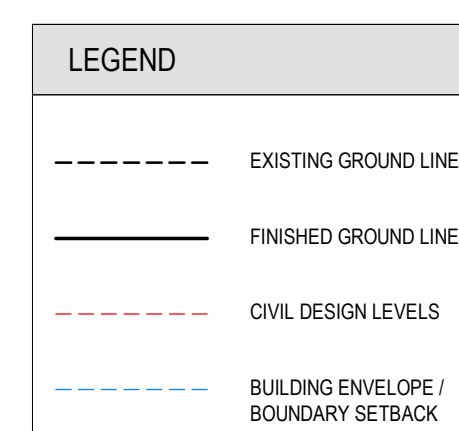
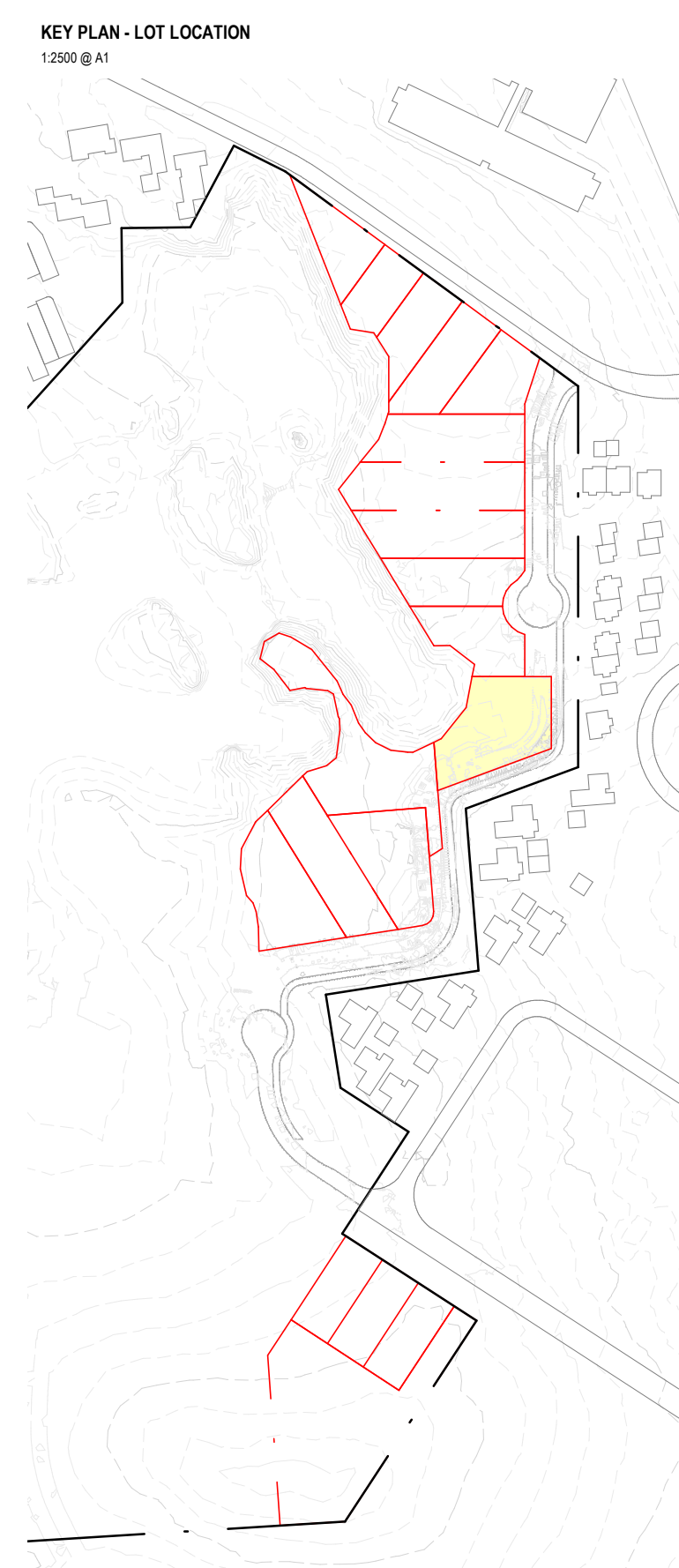
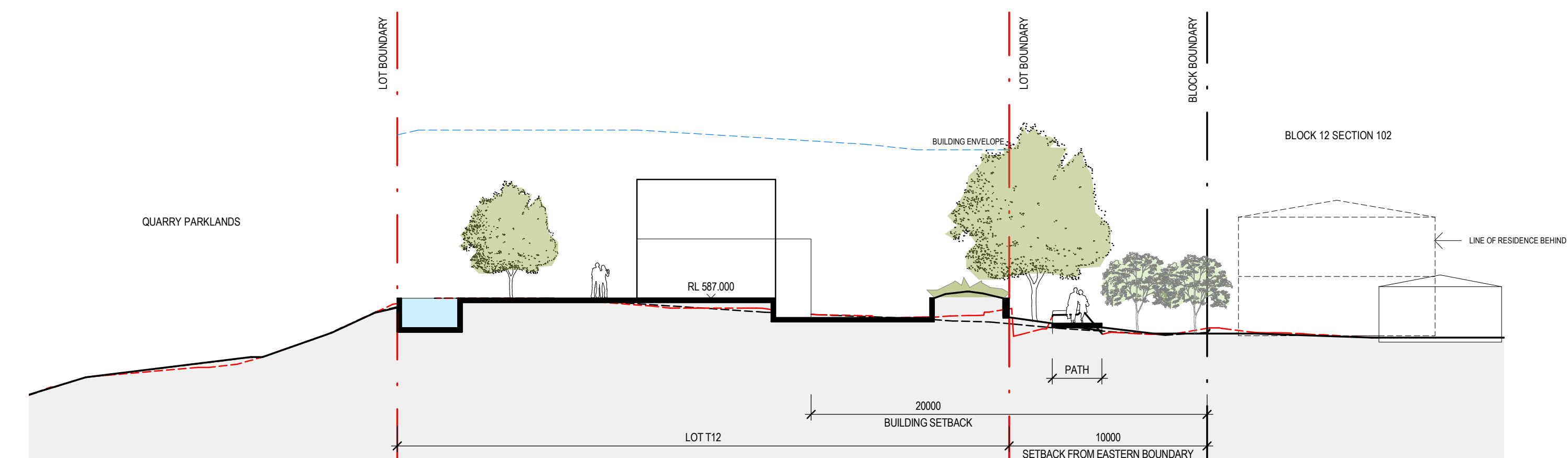
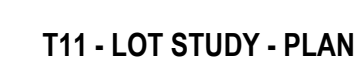


1:200 @ A1
0 2 4 10 20
MARCH 2021
UNCONTROLLED ISSUE
REVISION A

LEGEND	
---	EXISTING GROUND LINE
---	FINISHED GROUND LINE
---	CIVIL DESIGN LEVELS
---	BUILDING ENVELOPE / BOUNDARY SETBACK



T10 - LOT STUDY - SECTION



1:200 @ A1

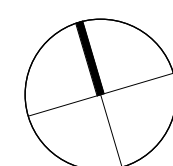
UNCONTROLLED ISSUE



MARCH

2021

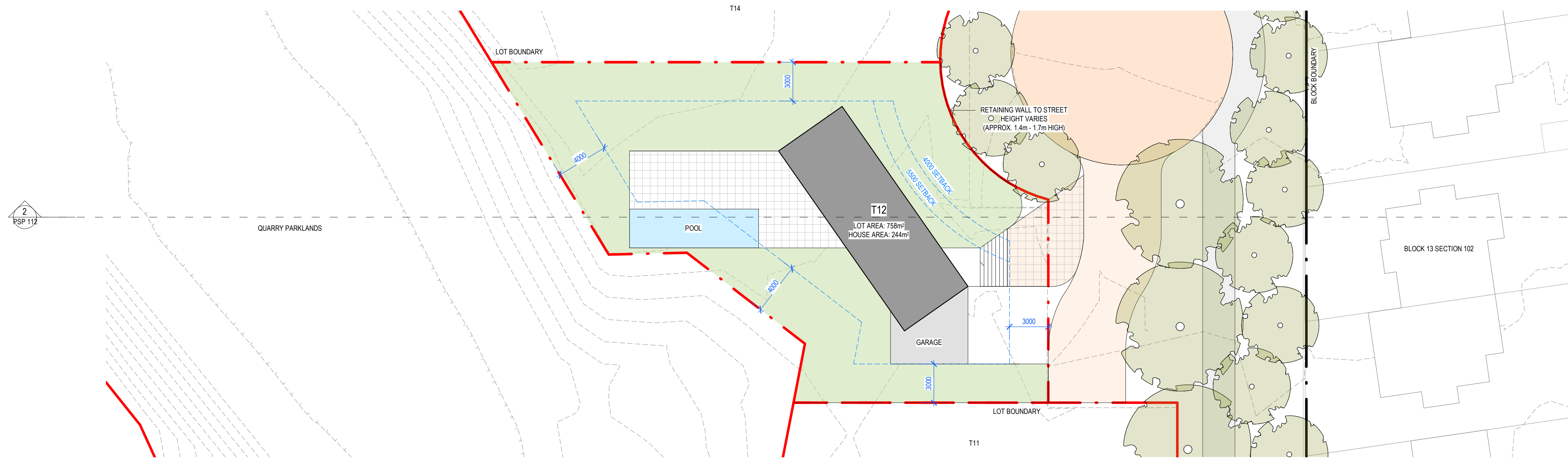
REVISION



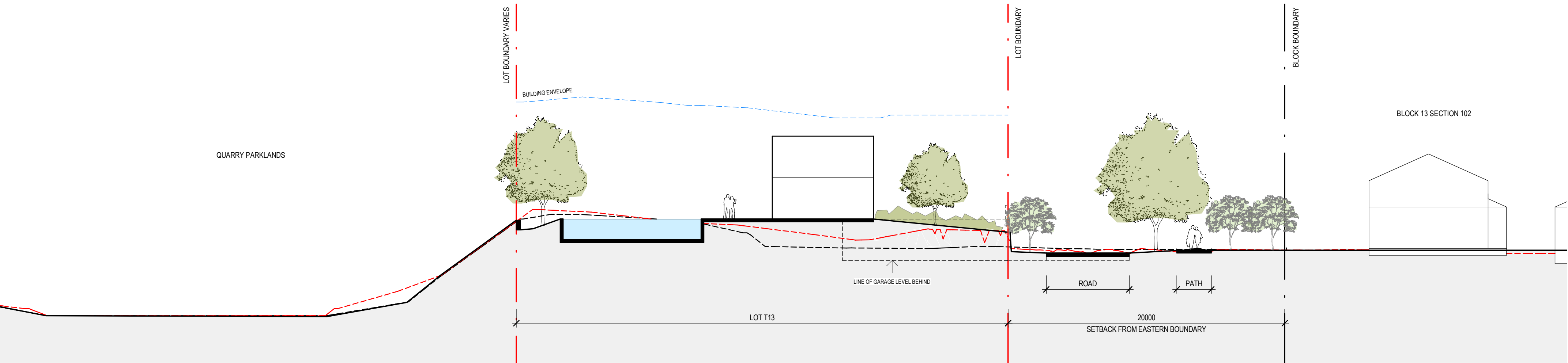
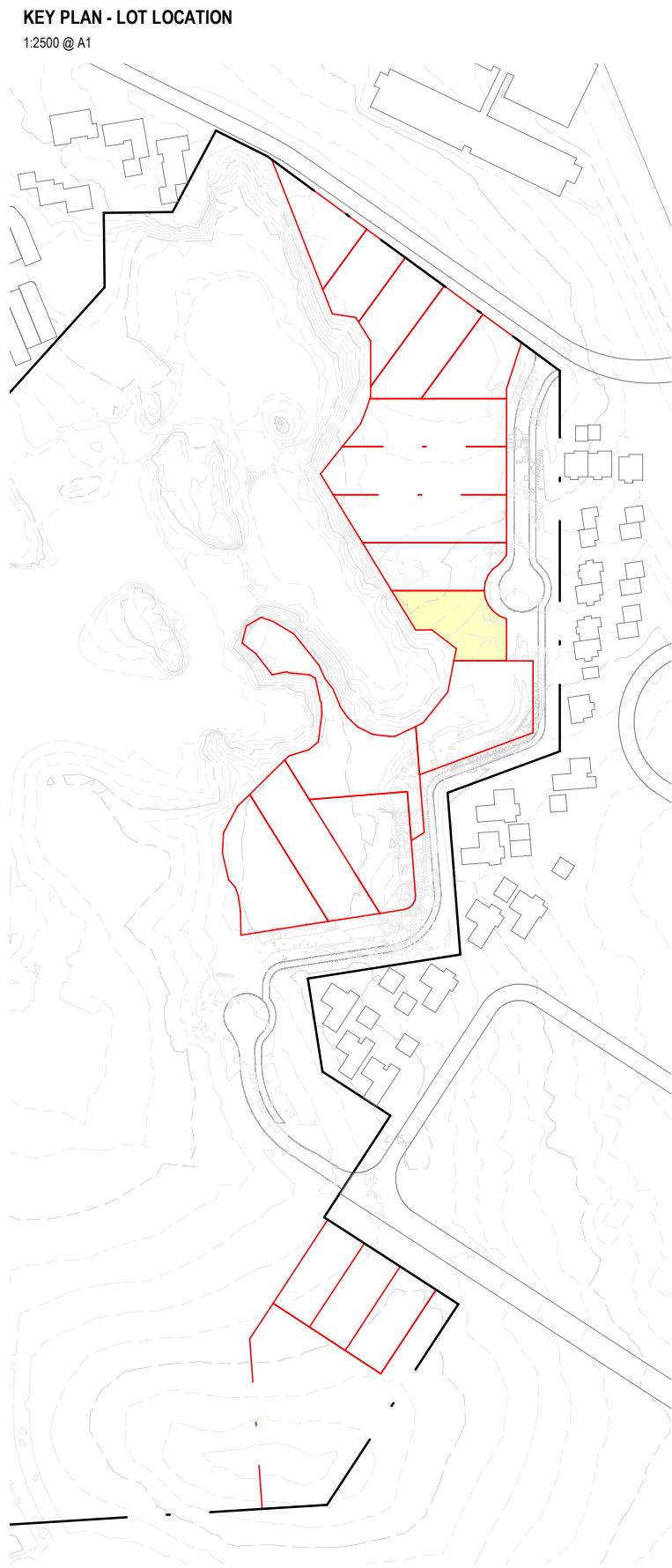
LOT STUDY - T11

DOMA

**STEWART
ARCHITECTURE**

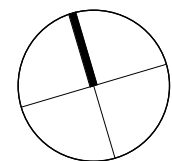


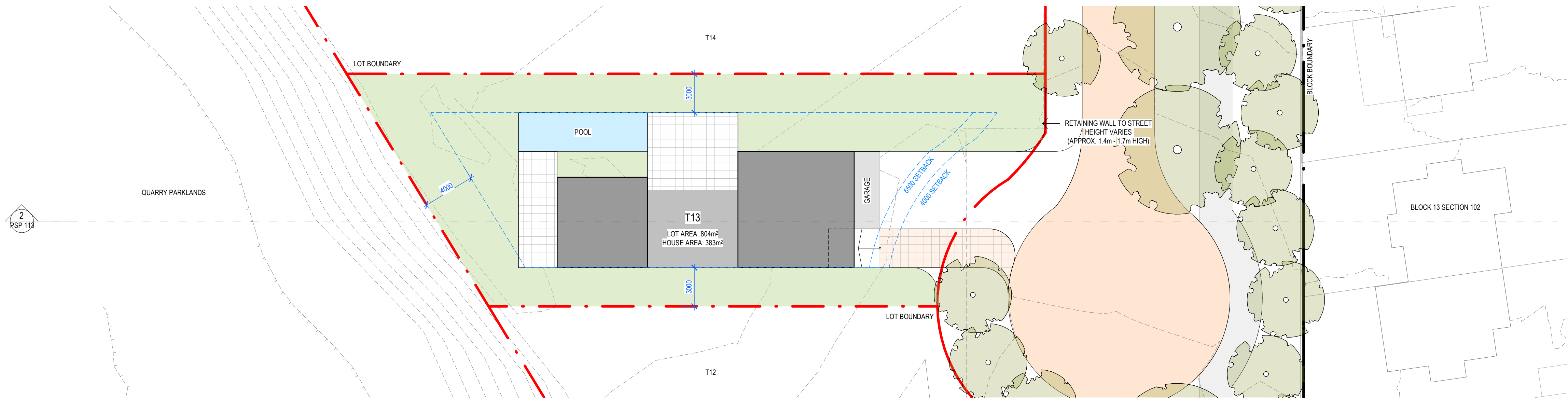
T12 - LOT STUDY - PLAN



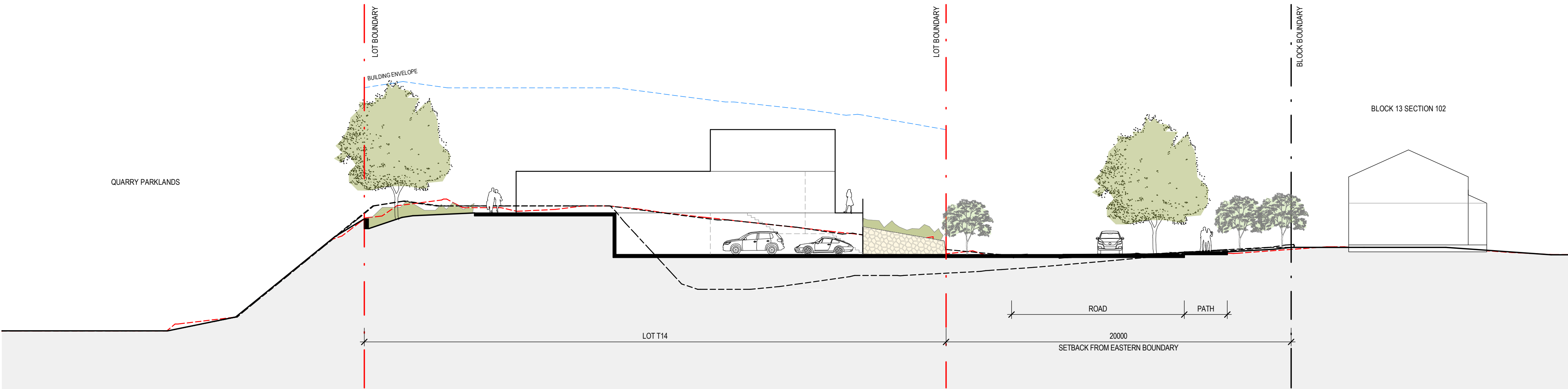
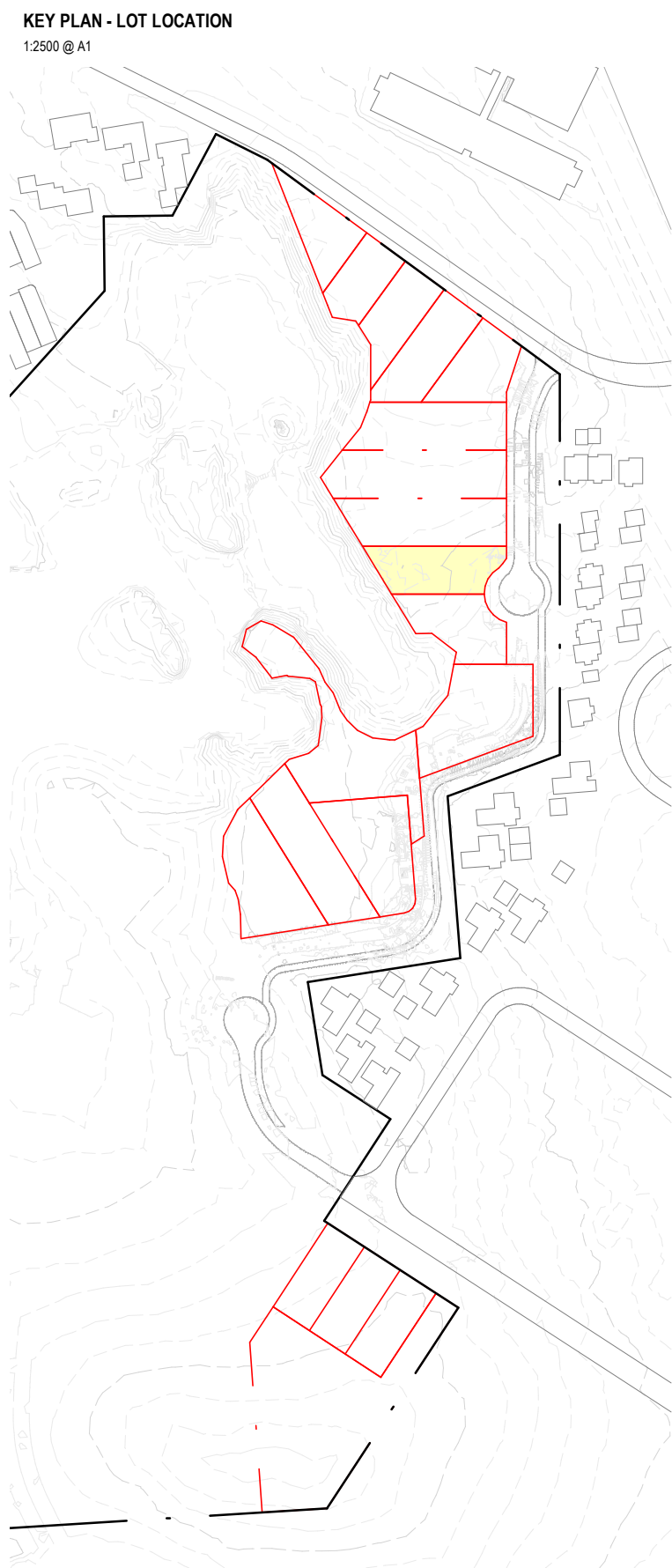
T12 - LOT STUDY - SECTION

LEGEND	
---	EXISTING GROUND LINE
—	FINISHED GROUND LINE
---	CIVIL DESIGN LEVELS
---	BUILDING ENVELOPE / BOUNDARY SETBACK



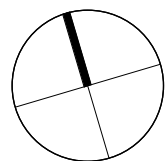


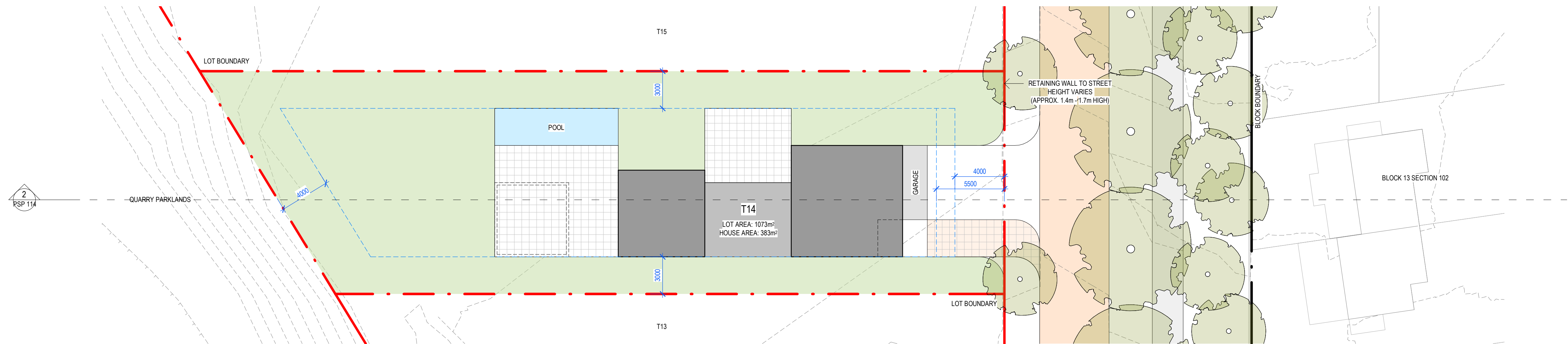
T13 - LOT STUDY - PLAN



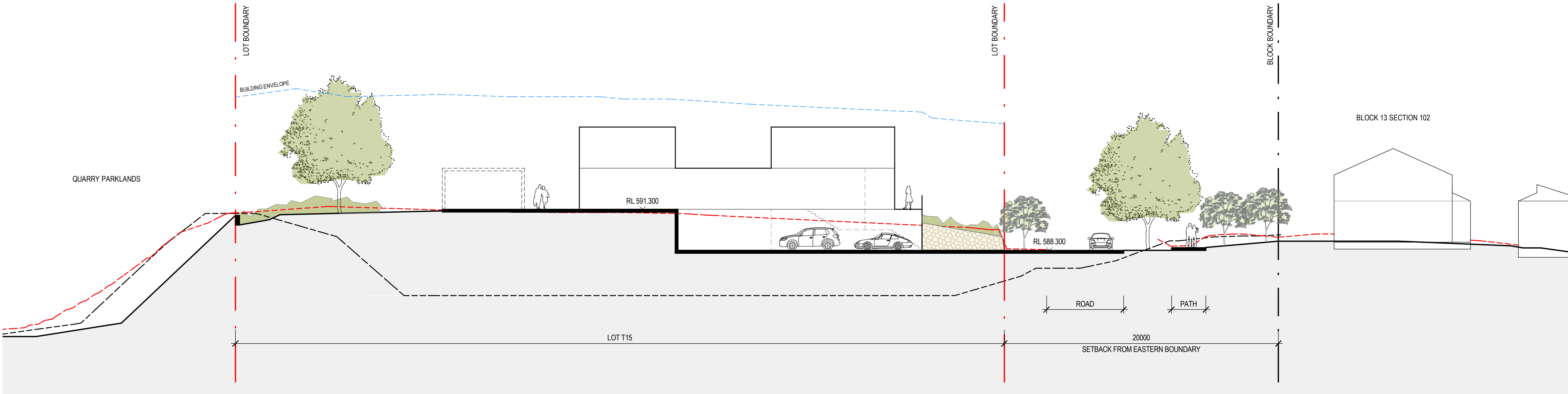
T13 - LOT STUDY - SECTION

LEGEND	
---	EXISTING GROUND LINE
—	FINISHED GROUND LINE
---	CIVIL DESIGN LEVELS
---	BUILDING ENVELOPE / BOUNDARY SETBACK

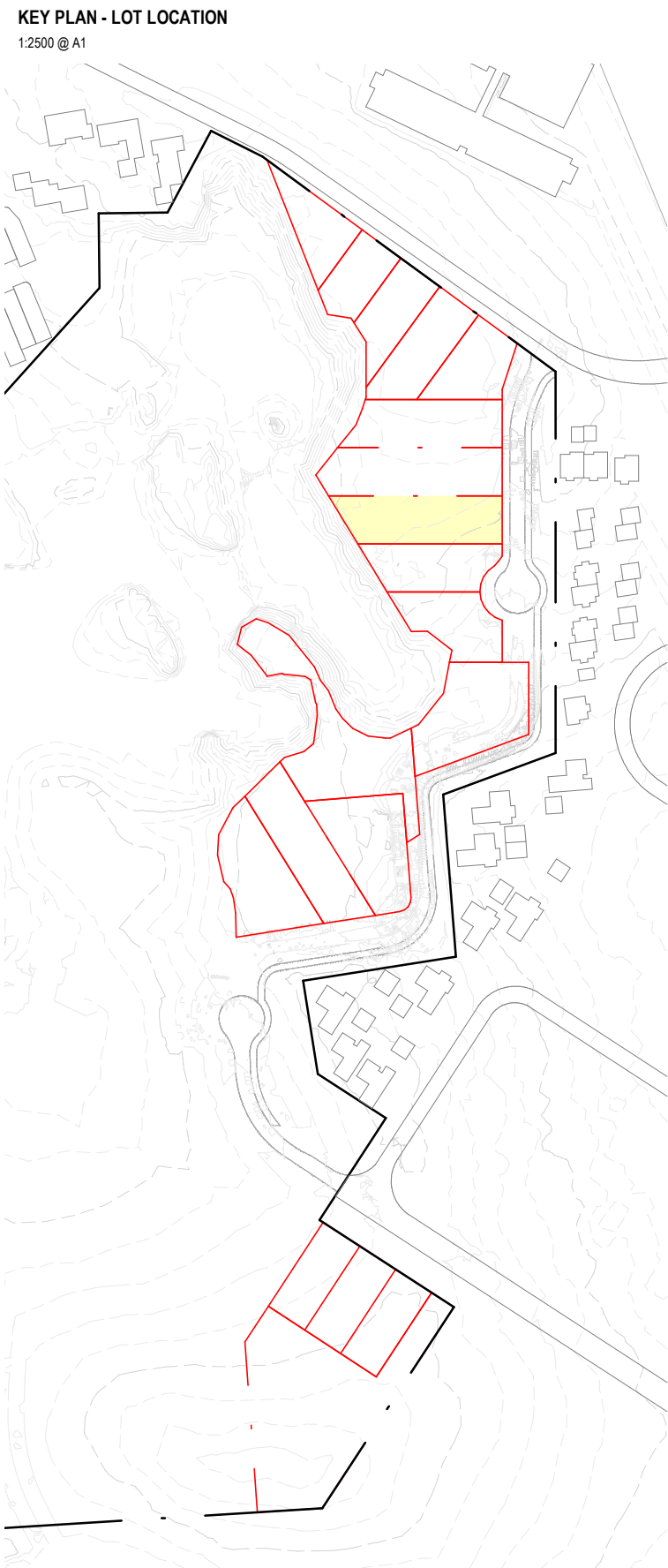




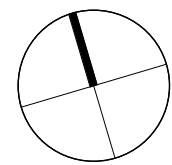
T14 - LOT STUDY - PLAN

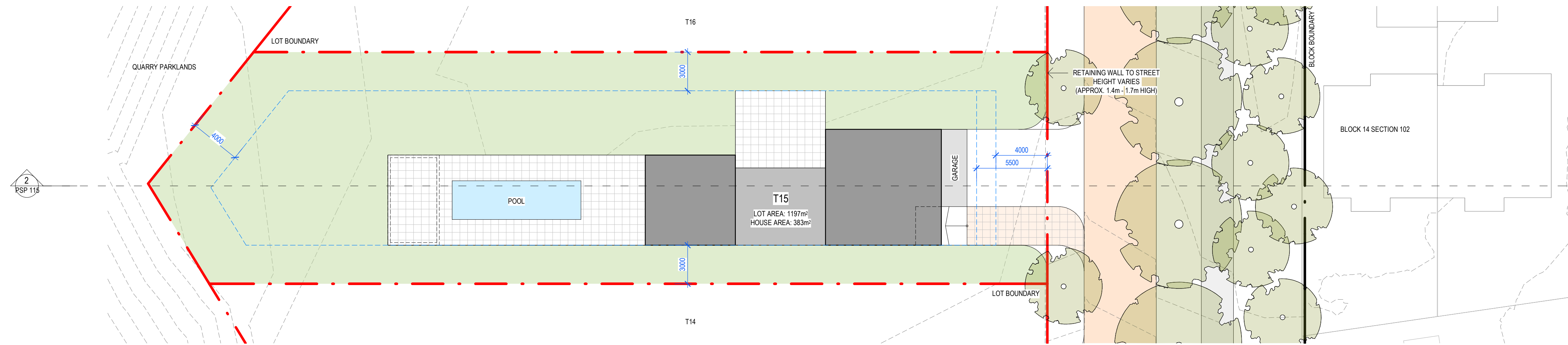


T14 - LOT STUDY - SECTION

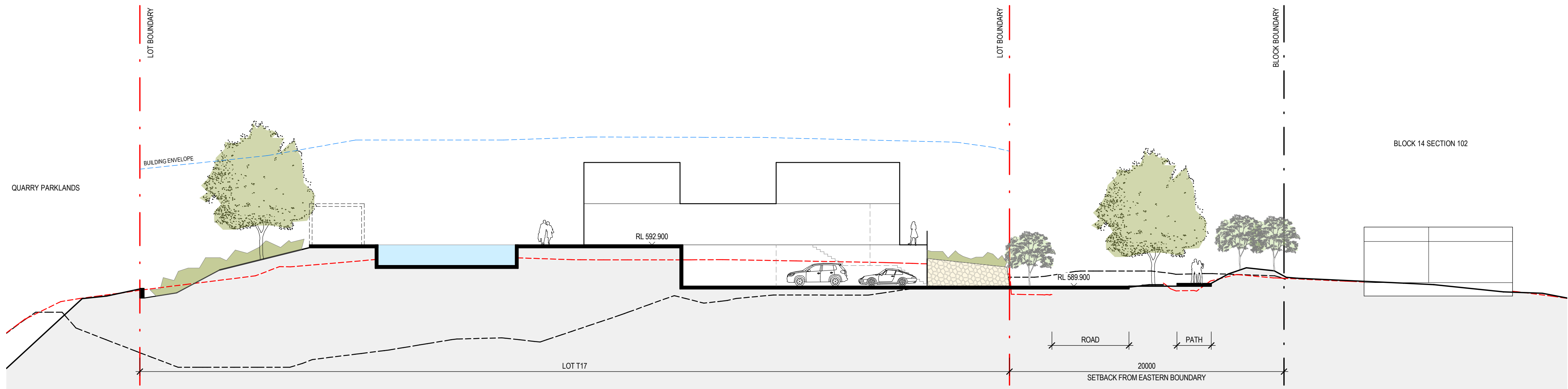
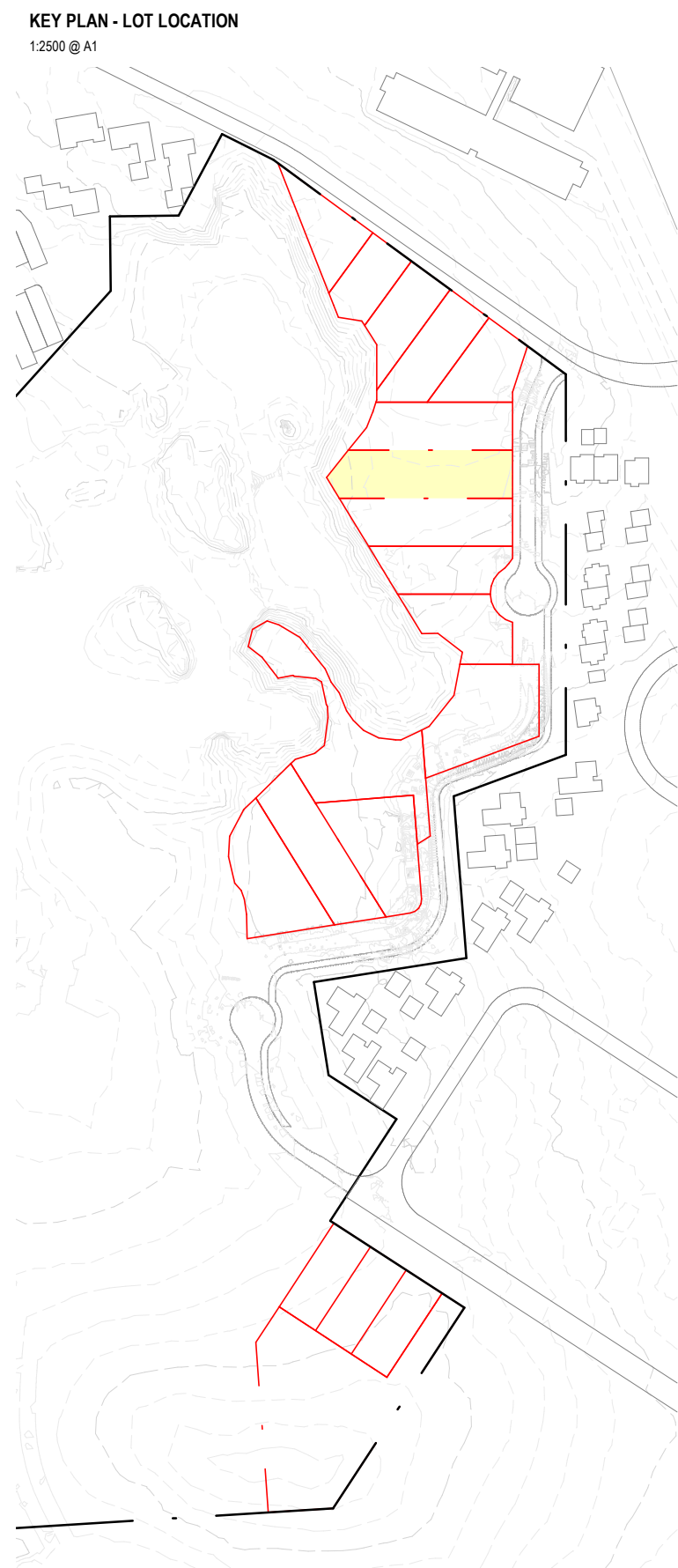


LEGEND	
---	EXISTING GROUND LINE
---	FINISHED GROUND LINE
---	CIVIL DESIGN LEVELS
---	BUILDING ENVELOPE / BOUNDARY SETBACK



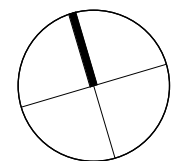


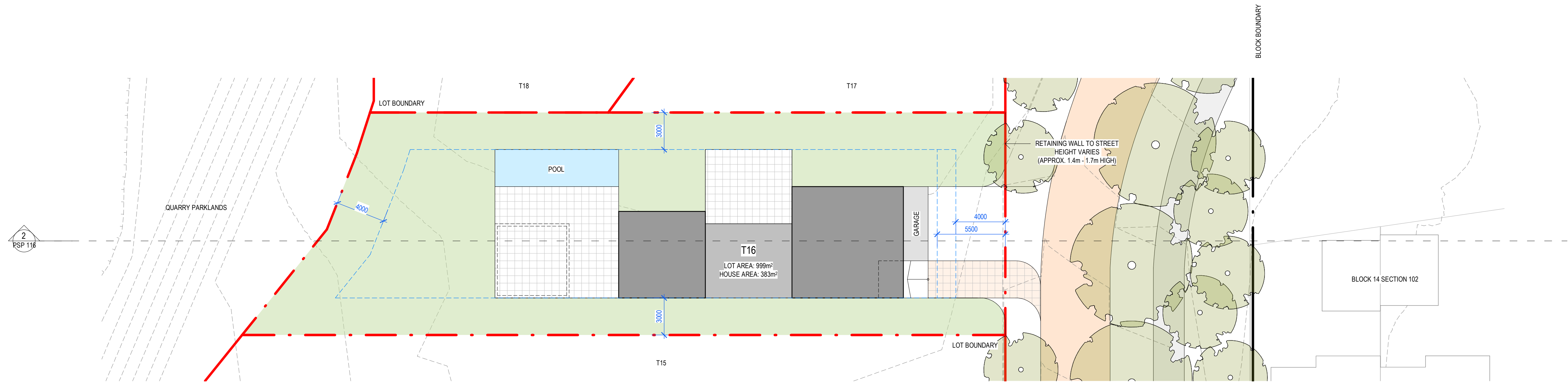
T15 - LOT STUDY - PLAN



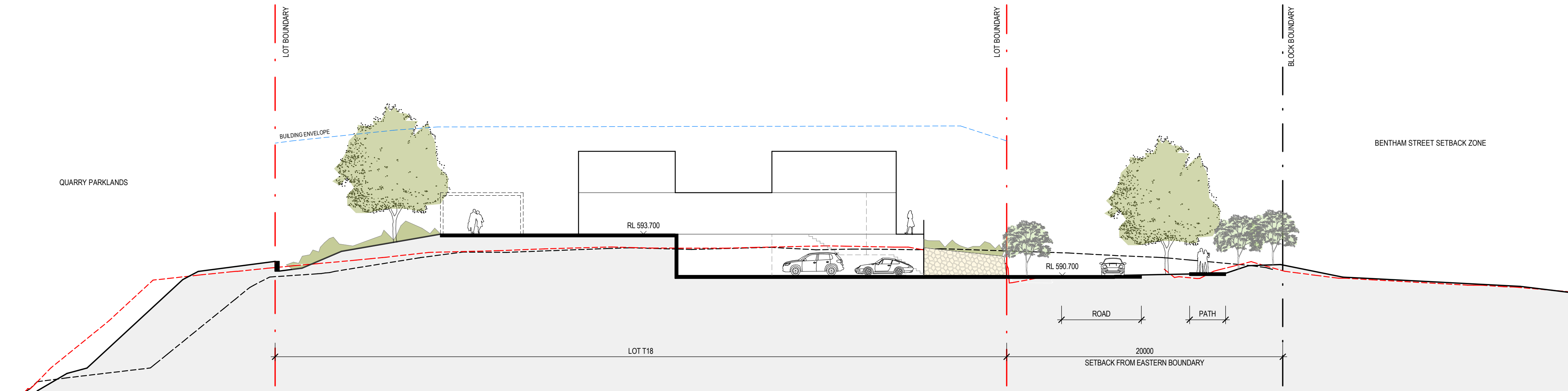
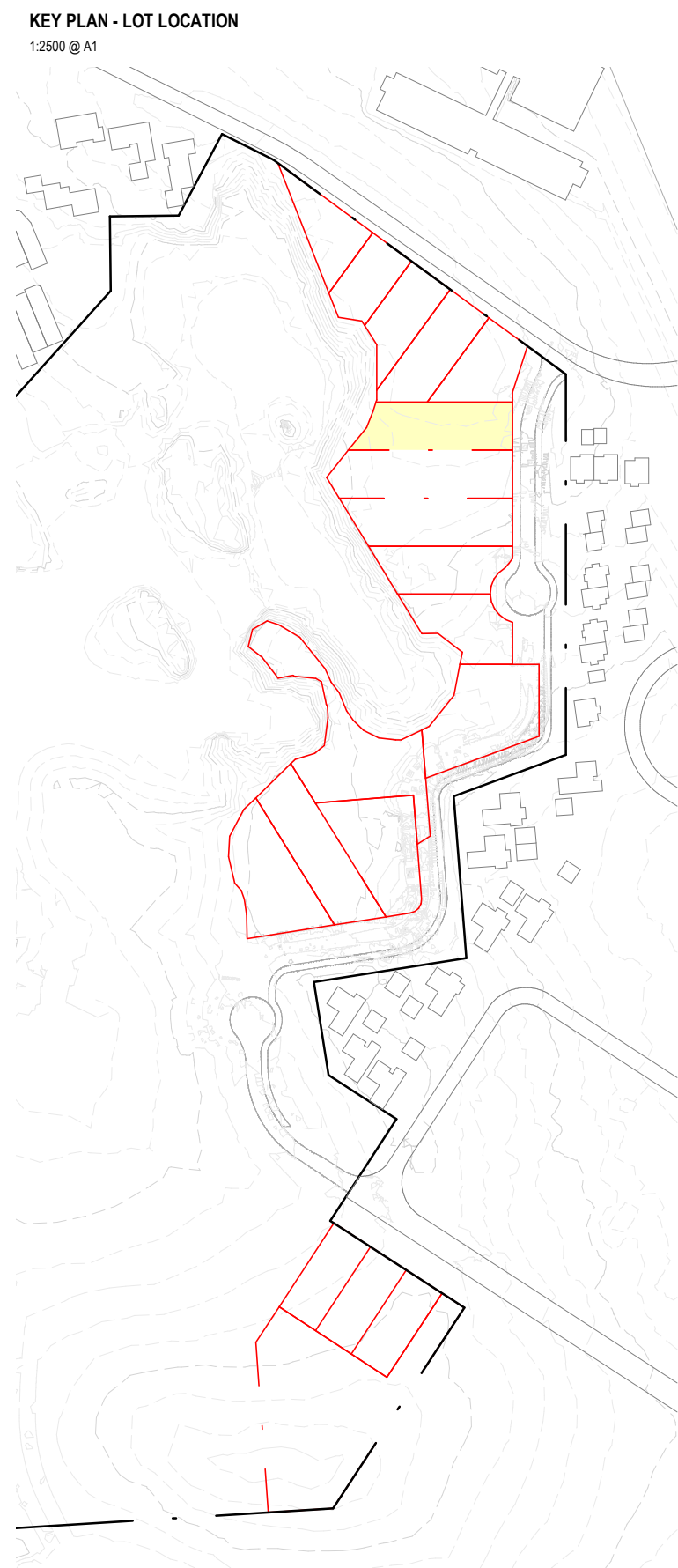
T15 - LOT STUDY - SECTION

LEGEND	
---	EXISTING GROUND LINE
---	FINISHED GROUND LINE
---	CIVIL DESIGN LEVELS
---	BUILDING ENVELOPE / BOUNDARY SETBACK



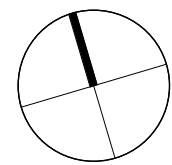


T16 - LOT STUDY - PLAN



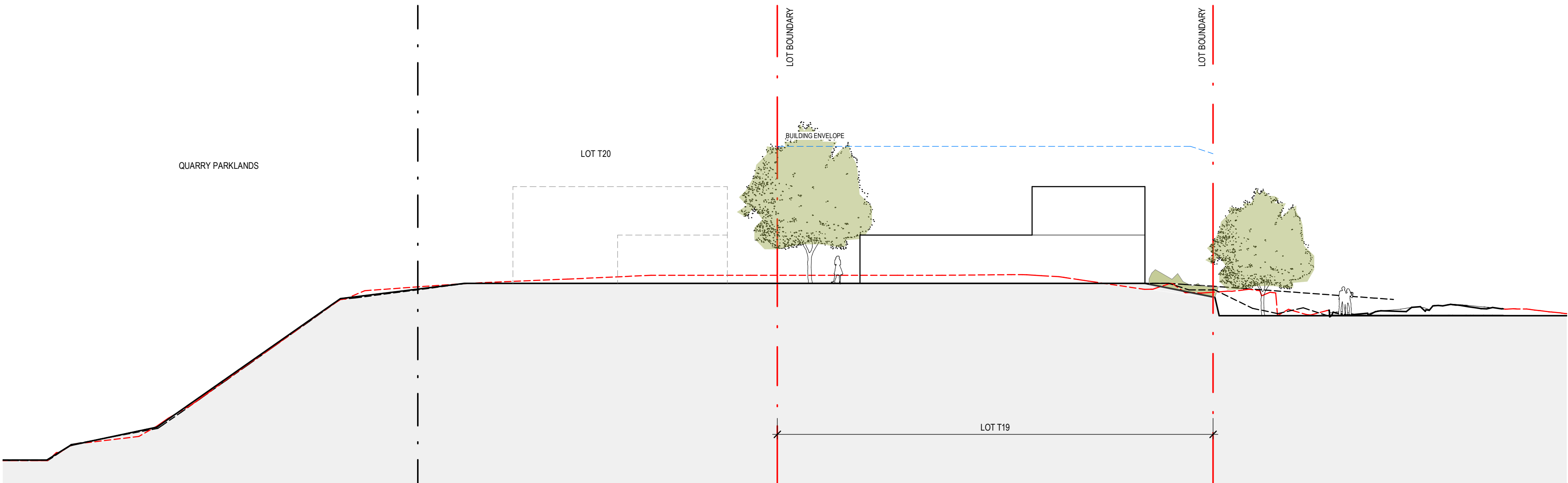
T16 - LOT STUDY - SECTION

LEGEND	
---	EXISTING GROUND LINE
—	FINISHED GROUND LINE
- - - -	CIVIL DESIGN LEVELS
- - - -	BUILDING ENVELOPE / BOUNDARY SETBACK



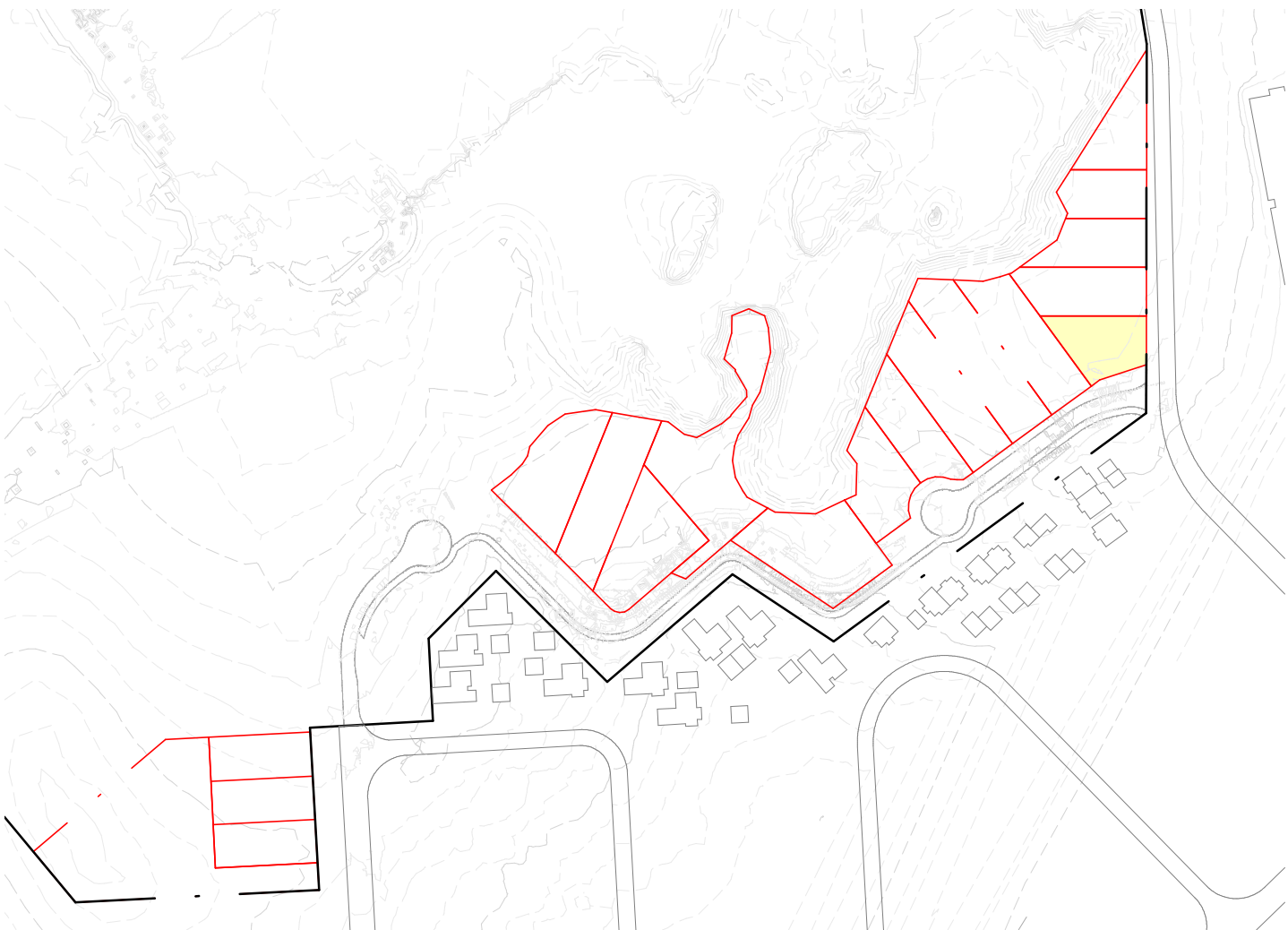


T17 - LOT STUDY - PLAN

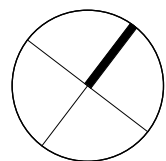


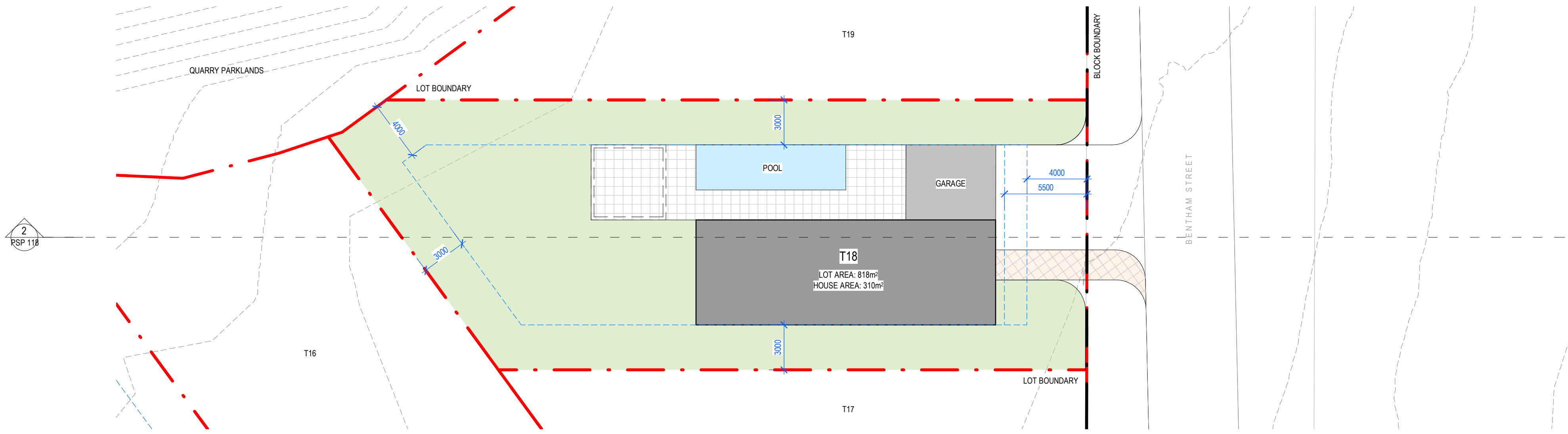
T17 - LOT STUDY - SECTION

LOT LOCATION KEY
1:250 @ A1

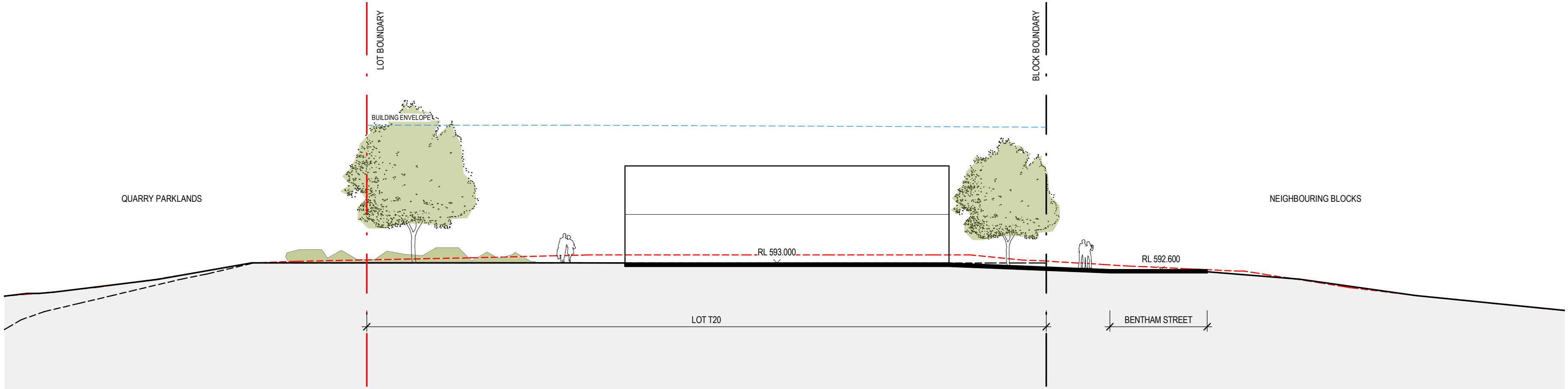


LEGEND	
---	EXISTING GROUND LINE
—	FINISHED GROUND LINE
---	CIVIL DESIGN LEVELS
---	BUILDING ENVELOPE / BOUNDARY SETBACK



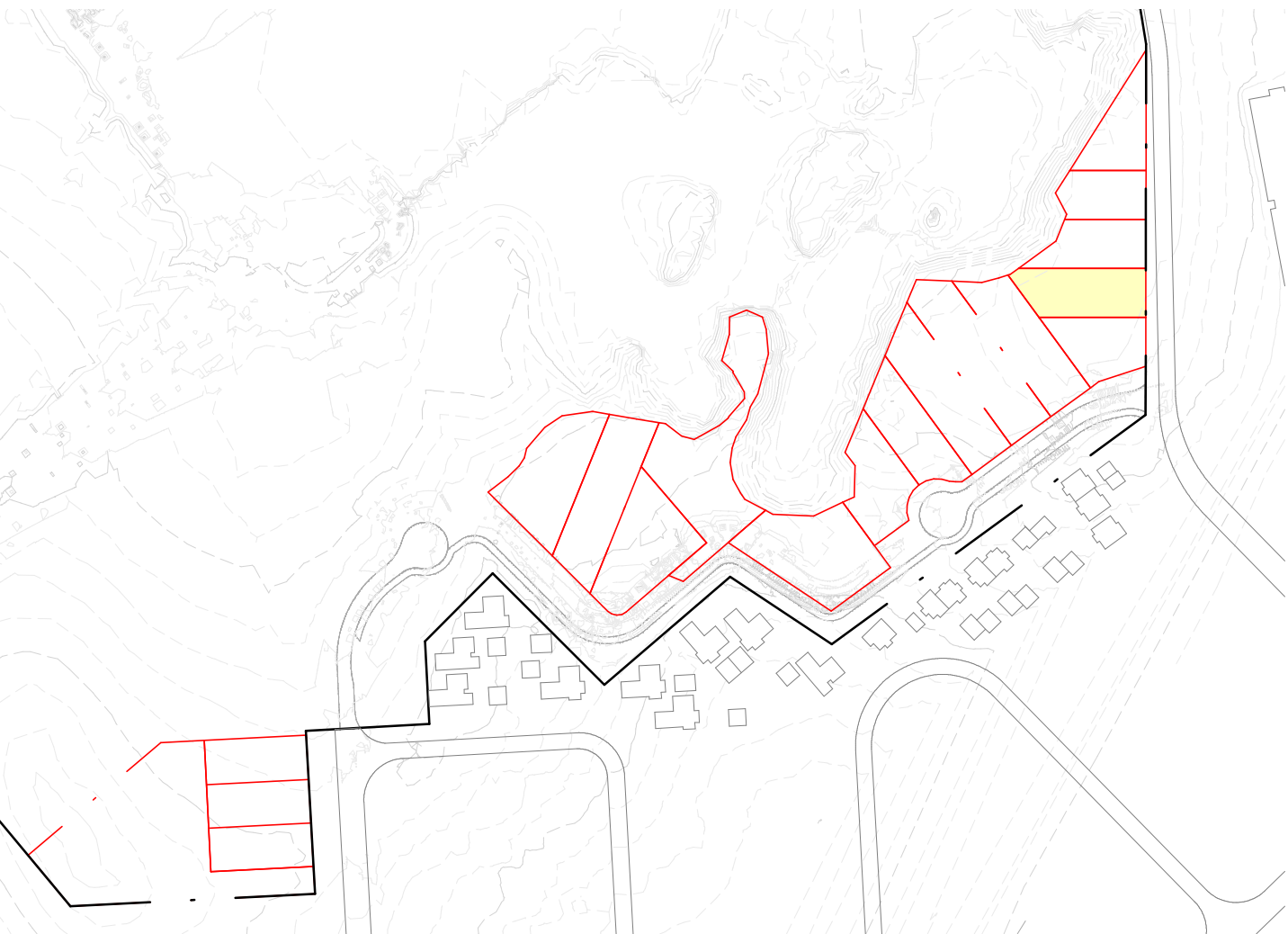


T18 - LOT STUDY - PLAN



T18 - LOT STUDY - SECTION

LOT LOCATION KEY
1:2500 @ A1

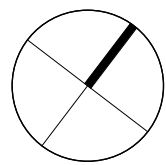


LEGEND	
---	EXISTING GROUND LINE
—	FINISHED GROUND LINE
---	CIVIL DESIGN LEVELS
---	BUILDING ENVELOPE / BOUNDARY SETBACK

1:200 @ A1 UNCONTROLLED ISSUE

0 2 4 10 20

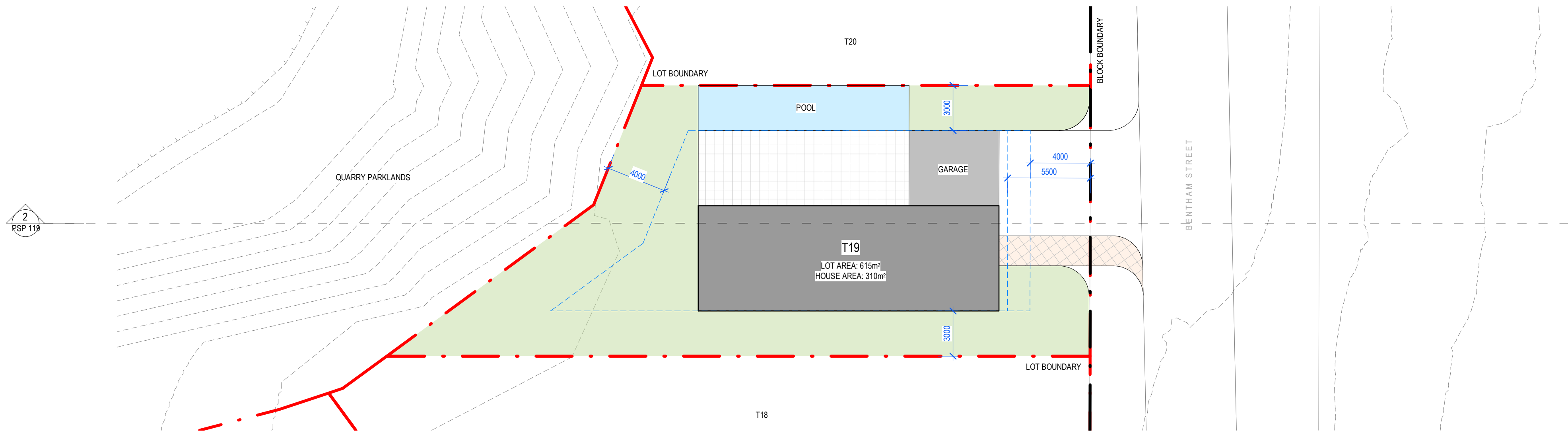
MARCH 2021 REVISION



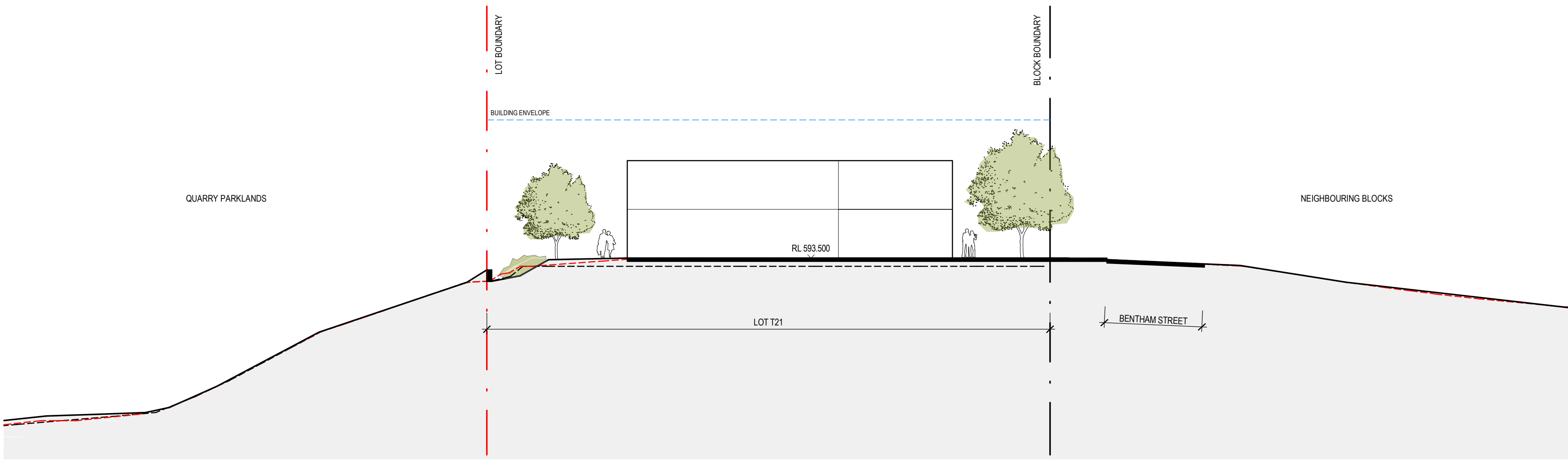
LOT STUDY - T18

DOMA

STEWART
ARCHITECTURE

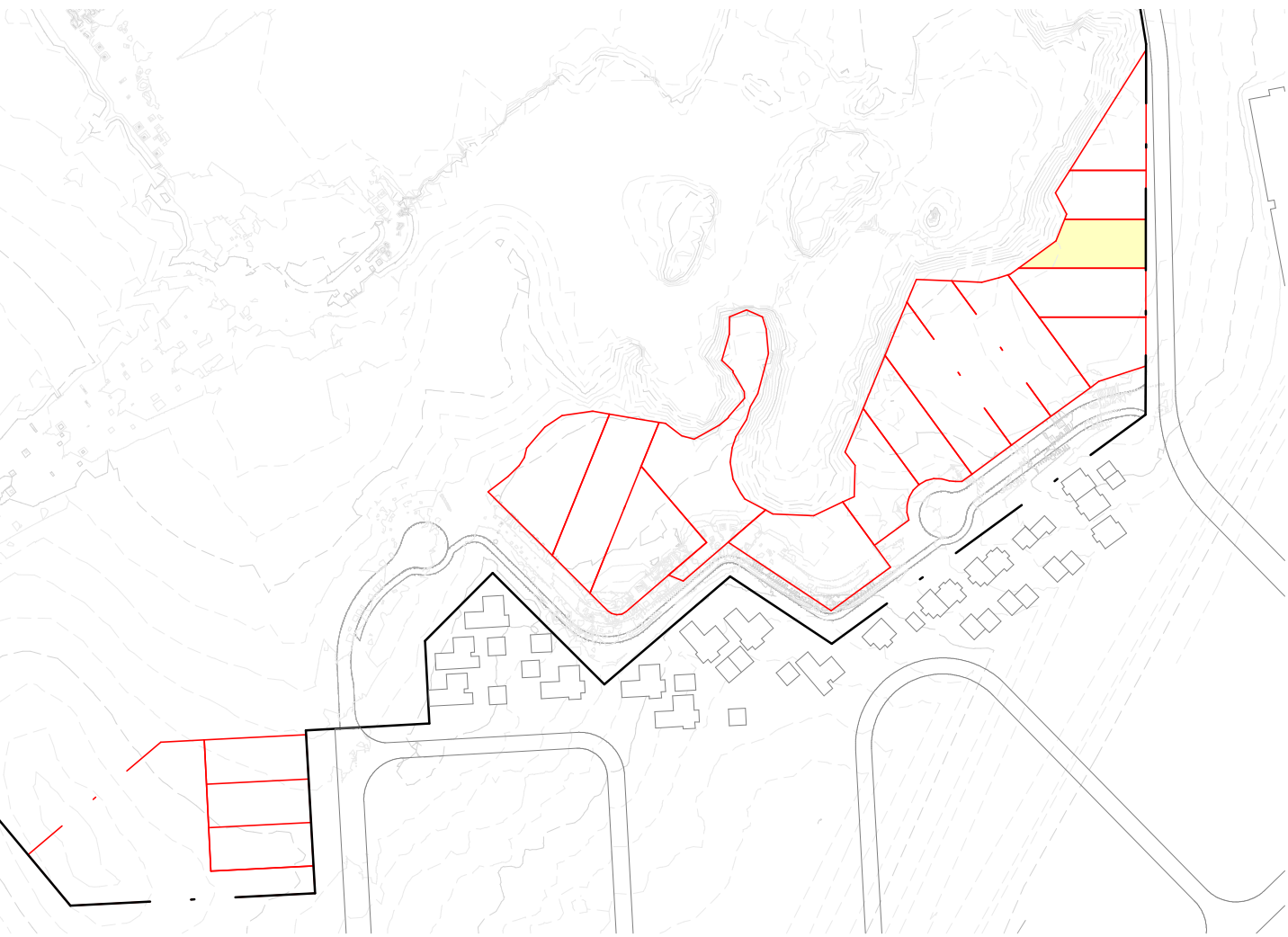


T19 - LOT STUDY - PLAN

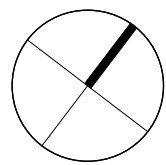


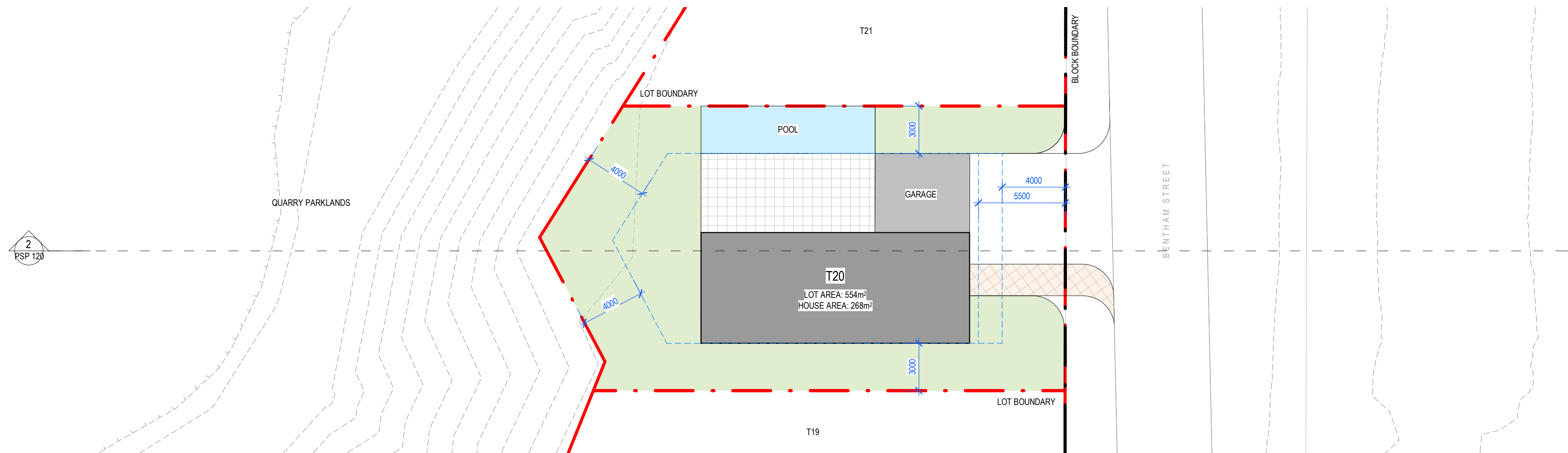
T19 - LOT STUDY - SECTION

LOT LOCATION KEY
1:2500 @ A1

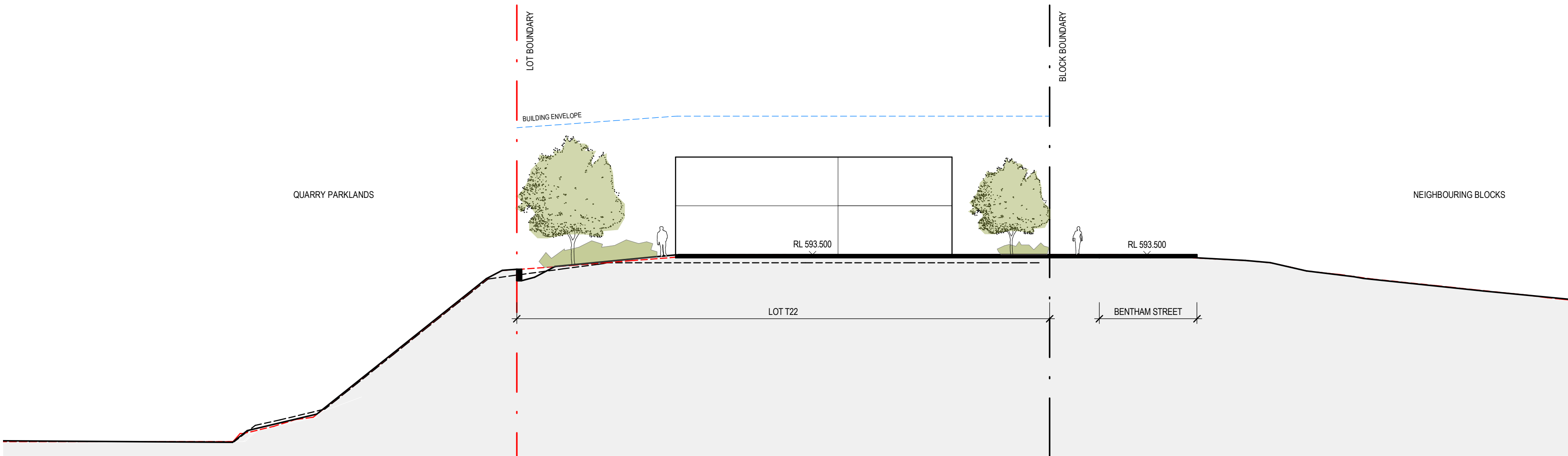


LEGEND	
---	EXISTING GROUND LINE
—	FINISHED GROUND LINE
---	CIVIL DESIGN LEVELS
---	BUILDING ENVELOPE / BOUNDARY SETBACK



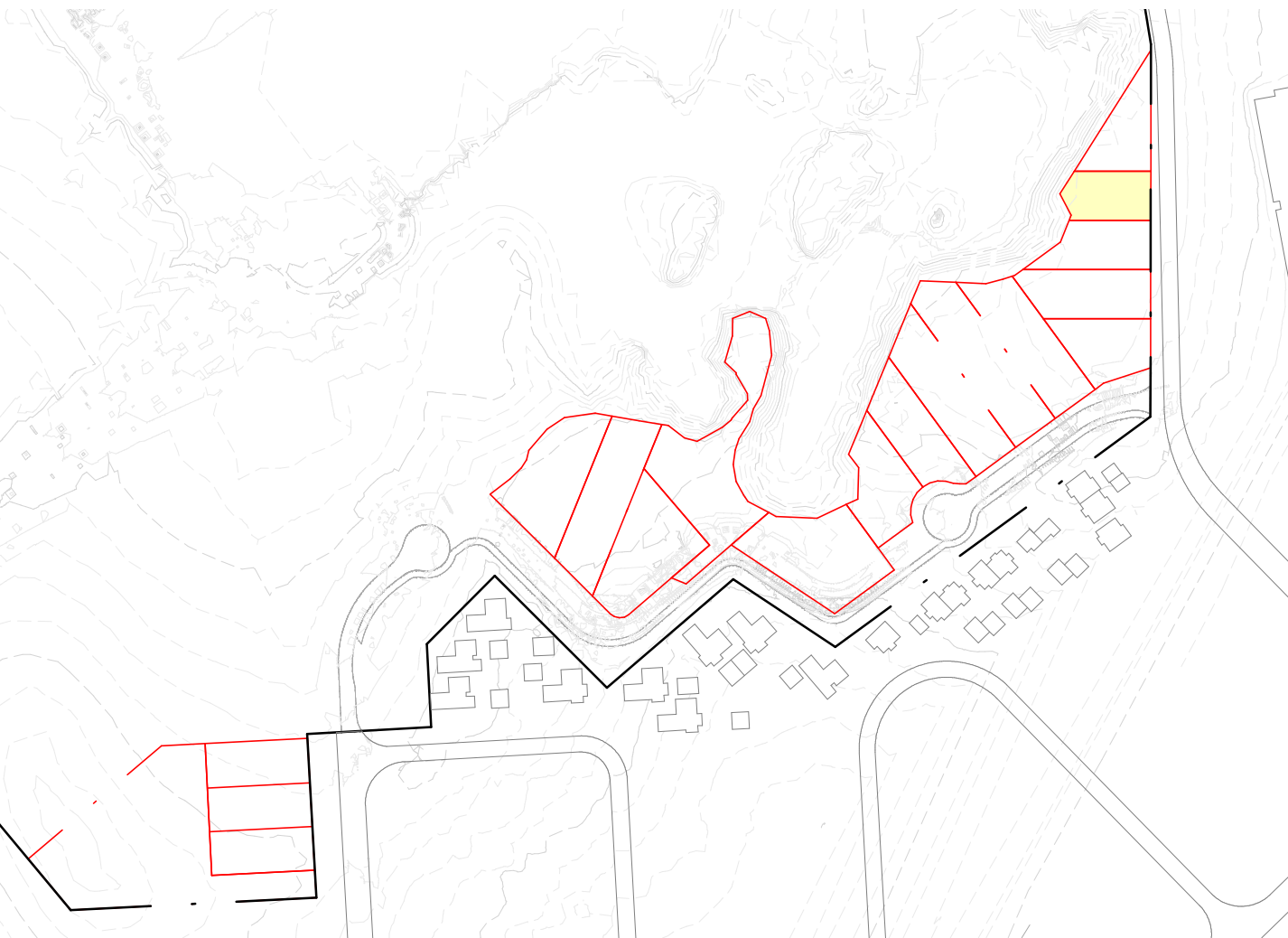


T20 - LOT STUDY - PLAN

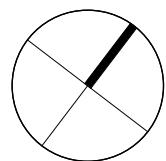


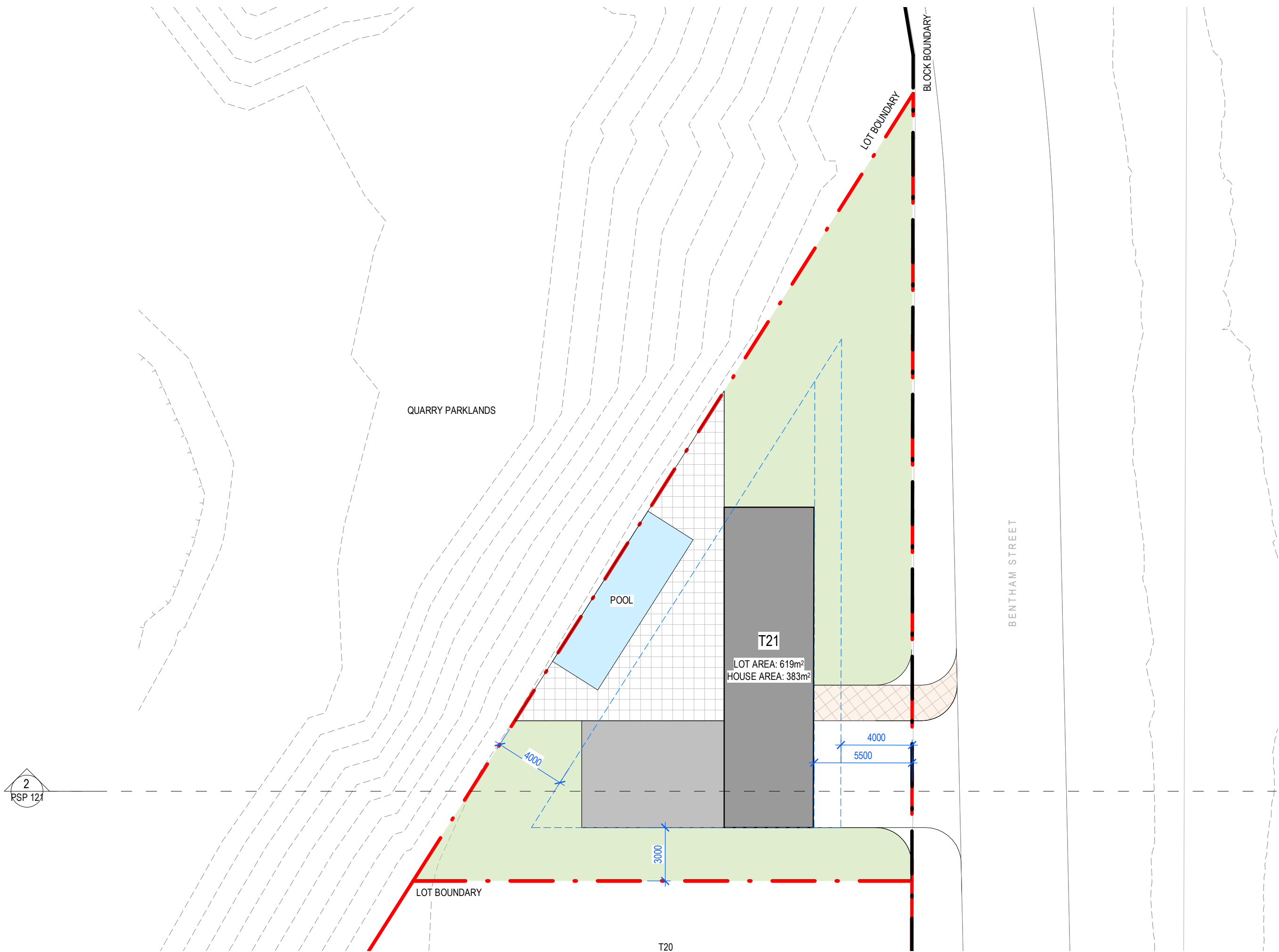
T20 - LOT STUDY - SECTION

LOT LOCATION KEY
1:2500 @ A1

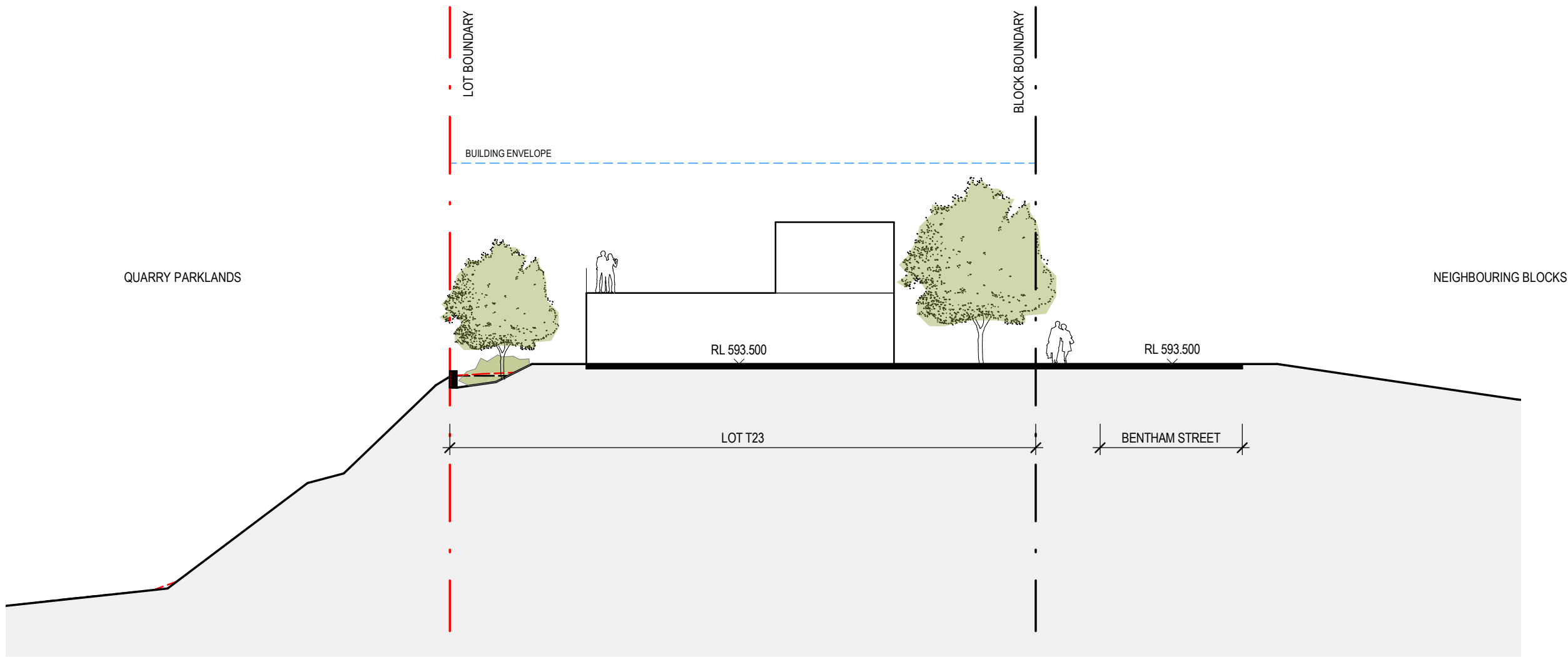


LEGEND	
---	EXISTING GROUND LINE
—	FINISHED GROUND LINE
---	CIVIL DESIGN LEVELS
---	BUILDING ENVELOPE / BOUNDARY SETBACK



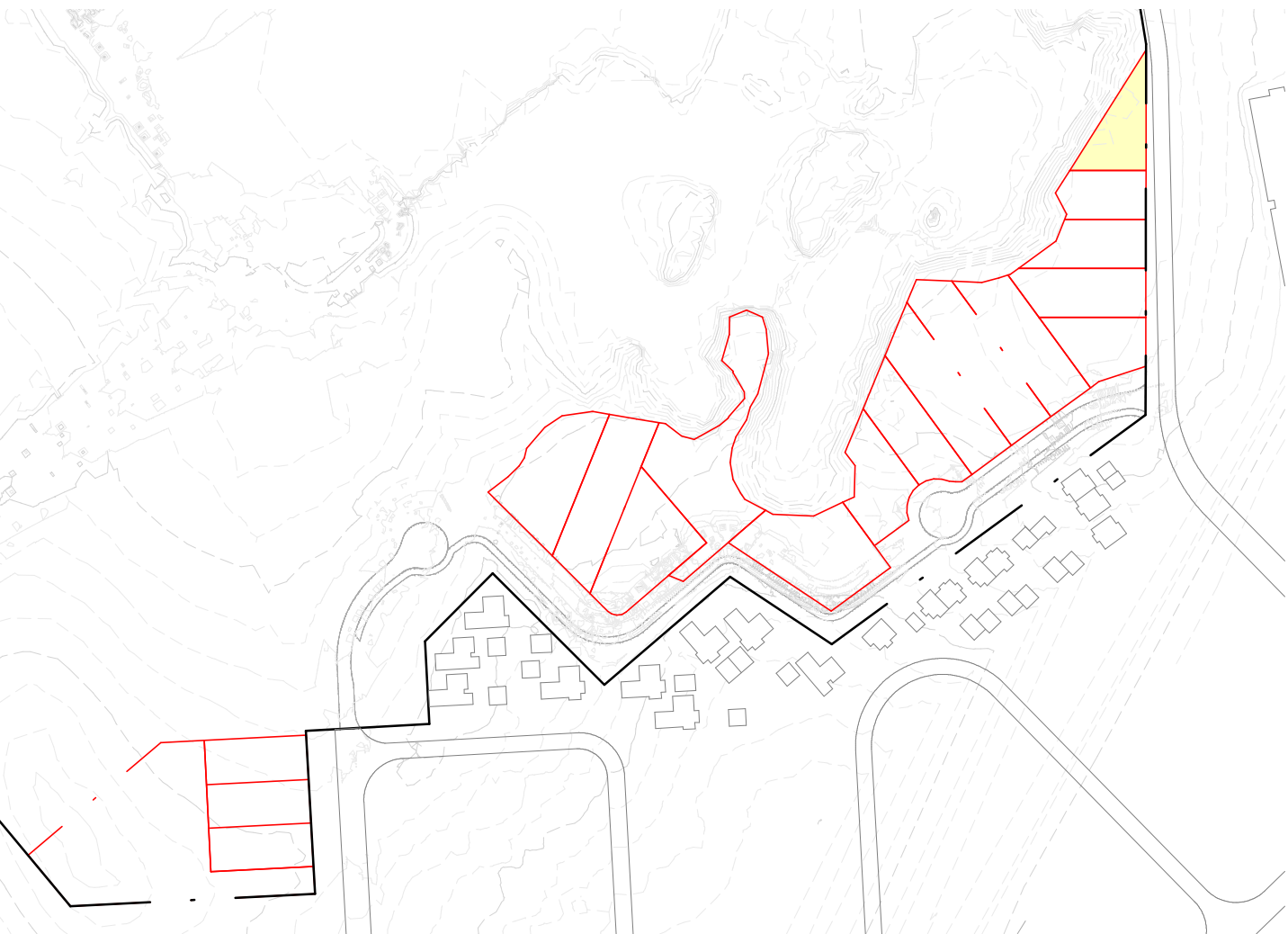


T21 - LOT STUDY - PLAN



T21 - LOT STUDY - SECTION

LOT LOCATION KEY
1:250 @ A1



LEGEND	
---	EXISTING GROUND LINE
---	FINISHED GROUND LINE
---	CIVIL DESIGN LEVELS
---	BUILDING ENVELOPE / BOUNDARY SETBACK

